



**THE CORPORATION OF THE  
TOWN OF EAST GWILLIMBURY**

**CONSOLIDATED TRAFFIC AND PARKING BY-LAW  
BY-LAW NO. 2019 – 136**

**BEING A BY-LAW TO REGULATE TRAFFIC AND PARKING ON ROADS  
UNDER THE JURISDICTION OF THE CORPORATION OF THE  
TOWN OF EAST GWILLIMBURY**

**Contents:**

PART 1 DEFINITIONS AND INTERPRETATION .....	3
PART 2 AUTHORITY AND GENERAL REGULATIONS.....	7
PART 3 GENERAL STOPPING AND PARKING REGULATIONS.....	8
PART 4 PARKING RESTRICTIONS ON CERTAIN ROADWAYS .....	10
PART 5 ACCESSIBLE PARKING .....	10
PART 6 FIRE ACCESS ROUTES.....	11
PART 7 MUNICIPAL PARKING AREAS .....	11
PART 8 STOPPING RESTRICTIONS ON CERTAIN ROADWAYS.....	11
PART 9 BUS LOADING ZONES.....	12
PART 10 MAX RATE OF SPEED .....	12
PART 11 STOP CONTROLLED INTERSECTION.....	12
PART 12 YIELD CONTROLLED INTERSECTION .....	12
PART 13 THROUGH HIGHWAYS .....	12
PART 14 HEAVY TRAFFIC PROHIBITED.....	12
PART 15 SEASONAL LOAD RESTRICTIONS .....	12
PART 16 TURNING PROHIBITIONS.....	13
PART 17 ONE WAY STREET.....	13
PART 18 COMMUNITY SAFETY ZONE.....	13
PART 19 PEDESTRIAN CROSSING.....	13
PART 20 BICYCLE LANES.....	13
PART 21 SIGNALIZED INTERSECTIONS .....	14
PART 22 LANE DESIGNATION.....	14
PART 23 LOAD ON BRIDGES .....	14
PART 24 CROSSING GUARD.....	14
PART 25 SCHEDULES.....	14
PART 26 TAXI STANDS .....	14
PART 27 ENFORCEMENT PROCEDURES.....	14
PART 28 PENALTY SECTION .....	14
PART 29 ADMINISTRATIVE PENALTIES .....	15
PART 30 COLLECTION OF UNPAID FINES.....	16
PART 31 REPEALING SECTION .....	16
SCHEDULE "A" – FIRE ROUTE SIGN.....	17



**THE CORPORATION OF THE TOWN OF EAST GWILLIMBURY**

**BY-LAW NUMBER 2019 – 136**

**BEING A BY-LAW TO REGULATE TRAFFIC AND PARKING ON ROADS  
UNDER THE JURISDICTION OF THE CORPORATION OF THE  
TOWN OF EAST GWILLIMBURY**

**WHEREAS** Section 11 of the Municipal Act, 2001, S.O. 2001, c.25, as amended, (“Municipal Act”) authorizes municipalities to enact By-laws respecting matters within the sphere of jurisdiction of highways, including traffic on highways, in conjunction with the Highway Traffic Act;

**AND WHEREAS** Section 11 (1) of the Municipal Act, authorizes a municipality to pass By-laws prohibiting or regulating parking on highways and on properties other than Highways;

**AND WHEREAS** Sections 100 through 101 of the Municipal Act, authorizes a municipality to pass By-laws for prohibiting unauthorized parking on private or municipal property;

**AND WHEREAS** Section 102 of the Municipal Act authorizes a municipality to pass By-laws requiring the owners or operators of parking lots or other parking facilities to which the public has access, to provide designated Parking spaces for the sole use of vehicles operated by or carrying a disabled person;

**AND WHEREAS** Section 7.1 of the Fire Protection and Prevention Act 1997, S.O. 1997, c.4, authorizes a municipality to pass By-laws prohibiting parking on private roadways designated as fire routes;

**AND WHEREAS** Section 175 (13) of the Highway Traffic Act R.S.O. 1990, c. H.8, provides that the Council of a Municipality in relation to Highways under its jurisdiction may by By-law designate school bus loading zones, in accordance with the regulations;

**AND WHEREAS** Section 429 (1) of the Municipal Act provides that fines may be charged for breaches of By-laws passed pursuant to the powers set out therein and further provides for the removal, impounding or restraining or immobilizing of any vehicle parked on a Highway or on municipal property in contravention of a By-law or of the Highway Traffic Act;

**AND WHEREAS** Section 446 of the Municipal Act, authorizes a municipality to require a person to do a matter or thing and in default of it being done by the person directed or required to do it, the matter of thing shall be done at the owners expense and add the cost to the tax roll and collecting them in the same manner as property taxes;

**AND WHEREAS** the Corporation of The Town of East Gwillimbury desires to regulate traffic and govern and control the parking of vehicles in the Town of East Gwillimbury;

**NOW THEREFORE THE COUNCIL OF THE CORPORATION OF THE TOWN  
OF EAST GWILLIMBURY ENACTS AS FOLLOWS:**

## **PART 1 DEFINITIONS AND INTERPRETATION**

1.1 In this By-law:

- (a) “**Accessible Parking Permit**” means an accessible Parking permit issued under section 26 of the Highway Traffic Act, and Regulation 581 made thereunder;
- (b) “**Angle Parking**” means a form of roadside car Parking where the Parking Spaces are arranged at an acute angle to the direction of approach, allowing the driver to enter a space easily and later reverse back out;
- (c) “**Authorized Sign**” means any Sign, or marking on a Roadway, or Curb or Sidewalk or other device placed or erected on a Highway under the authority of this By-law or the Highway Traffic Act, for the purpose of regulating, warning or guiding Vehicular and Pedestrian traffic;
- (d) “**Bicycle**” includes a tricycle and unicycle but does not include a Motor Assisted Bicycle;
- (e) “**Bicycle Lane**” means a portion of Roadway, which has been designated by pavement markings and signage for the exclusive use of cyclists;
- (f) “**Boulevard**” includes that portion of the Highway located between the edge of the Roadway and the property line of the Highway, and without limiting the foregoing, may include the un-traveled portion of any Highway, a dirt, grassed, gravelled or paved area and ditches;
- (g) “**CIES**” means the Community Infrastructure and Environmental Services Department for the Town;
- (h) “**Commercial Motor Vehicle**” means a Motor Vehicle in excess of 6.6 metres in length and/or 3 metres in height;
- (i) “**Community Safety Zone**” means a section of Roadway where Pedestrian and driver safety is deemed to be of increased concern. Areas such as school zones, parks, senior citizens residences and collision prone areas are good examples of locations suited for designation as Community Safety Zones. They are identified through specific signage identified in the Highway Traffic Act;
- (j) “**Corporation**” means the Corporation of the Town of East Gwillimbury;
- (k) “**Crosswalk**” means:
  - a) that part of a Highway at an Intersection that is included within the connections of the lateral lines of the Sidewalks on the opposite sides of the Highway measured from the curbs or, in the absence of curbs, from the edges of the Roadway; or
  - b) any part of a Roadway at an Intersection or elsewhere distinctly marked as a Pedestrian crossing by signs or by lines or other markings on the surface of the Roadway;
- (l) “**Curb**” means the edge of a traveled portion of the Highway;
- (m) “**Designated Accessibility Parking Space**” means a Parking Space designated under this By-law for the exclusive use of a Vehicle displaying a permit issued by Service Ontario in accordance with the requirements of the Highway Traffic Act and the regulations made thereunder and this By-law;
- (n) “**Driveway**” means the part of the Highway that has been improved (with the authorization of the Town Engineer) to provide vehicular access from the Roadway to a Private Roadway or to adjacent land;
- (o) “**Emergency Vehicle**” includes an ambulance, fire department Vehicle, and police department Vehicle;
- (p) “**Exterior Side Yard**” means the yard of a corner lot extending from the front yard to the rear yard between the exterior side lot line and the nearest main walls of the main building or structure on the lot;
- (q) “**Fire Route**” means that part of a Private Roadway, with a minimum width of 6 meters, unless otherwise approved, providing vehicular access to or from

Consolidated Traffic and Parking By-law

a building, structure or lands, and designated as a fire route, and shall include any part of a Parking lot identified by visible markings or markers as a fire route for use by authorized emergency Vehicles;

- (r) **“Fire Route Sign”** means permanent legible Signs of minimum size of 30 cm x 45 cm placed at intervals of not more than 25 m along the fire access route which shall display the following information:
- a) Fire access route;
  - b) Parking prohibited;
  - c) Vehicles will be tagged and/or towed away;
  - d) “both sides” or “this side only”;
  - e) double head arrows, or single head arrow (to denote limit of fire route);

See **Schedule “A”** for image of Fire Route Sign;

- (s) **“Front Yard”** means a yard extending across the full width of the lot between the front lot line and the nearest main walls of the main building or structure on the lot;
- (t) **“General Manager, CIES”** means the General Manager for the Community Infrastructure and Environmental Services Department for the Town and shall include any person authorized by the General Manager, CIES to carry out any of the powers and or duties of the General Manager, CIES, pursuant to this By-law;
- (u) **“Heavy Truck”** means a Commercial Motor Vehicle for carriage of goods having a weight when loaded, of 4.5 tonnes or more, but does not include a passenger Vehicle, ambulance or any Vehicle of a police or fire department;
- (v) **“Highway”** means a common and public highway, street, avenue, parkway, driveway, square, place, bridge, viaduct or trestle, any part of which is used or intended for use by the general public for the passage of Vehicles, and includes the entire area between its lateral property lines. Without limitation, Highway includes unassumed or unopened road allowances;
- (w) **“Holiday”** has the meaning ascribed thereto in subsection 29(1) of the Interpretation Act, R.S.O. 1990, c.I.11, as amended;
- (x) **“Intersection”** means the area embraced within the prolongation or connection of the lateral curb lines or, if none, then of the lateral boundary lines of two or more Highways that join one another at an angle, whether or not one Highway crosses the other;
- (y) **“Laneway”** means a narrow street or passageway, between or behind buildings, designed, constructed and intended to provide access to and service at the rear of places of residence or business and owned by a government authority;
- (z) **“Motor Assisted Bicycle”** includes a Bicycle that is fitted with pedals which are operable at all times to propel the Bicycle weighing no more than fifty-five (55) kilograms, has no hand or foot operated clutch or gearbox driven by the motor and transferring power to the driven wheel and which does not have sufficient power to enable the Bicycle to attain a speed greater than fifty (50) kilometres per hour on level ground within a distance of two (2) kilometres from a standing start;
- (aa) **“Motorcycle”** means a self-propelled Vehicle having a seat or saddle for the use of the driver and designed to travel with not more than three wheels in contact with the ground, and includes a Motor Assisted Bicycle and a motor scooter;
- (bb) **“Motor Vehicle”** includes an Automobile, Motorcycle, and Motor Assisted Bicycle unless otherwise indicated in the Highway Traffic Act, R.S.O. 1990, c. H.8, as amended, and any other Vehicle propelled or driven otherwise than by muscular power, but does not include a street car, or other vehicles running only upon rails, or a Motorized Snow Vehicle, traction engine, farm tractor, self-propelled implement of husbandry or road-building machine

Consolidated Traffic and Parking By-law

within the meaning of the Highway Traffic Act, R.S.O. 1990, c. H.8, as amended;

- (cc) **“Motorized Snow Vehicle”** means a motorized snow vehicle as defined in the Motorized Snow Vehicle Act R.S.O., 1990;
  - (dd) **“Municipal By-law Enforcement Officer”** means a person appointed by By-law to enforce the Town’s By-laws;
  - (ee) **“Municipal Parking Area”** means those areas on Town owned land, excluding Roadways or Highways, specifically set aside for the Parking of Vehicles and as more particularly designed and defined in Schedule IV;
  - (ff) **“Municipal Property”** means an open area or portion of a structure or land, other than a Roadway or Highway, Parking owned by the Town ;
  - (gg) **“Municipal Service Vehicle”** means a Vehicle operated by or on behalf of the Town while the Vehicle is being used for the repair or maintenance of Highways, the collection or transportation of waste, or other municipal purpose for which heavy equipment is required;
  - (hh) **“Occupant”** means:
    - a) a person with care and control of real property;
    - b) the spouse of the person in a);
    - c) a person authorized in writing by the legal titleholder to act on his or her behalf to request the enforcement of this By-law.
  - (ii) **“Officer”** means a Municipal By-law Enforcement Officer or a member of the York Regional Police Force or the Ontario Provincial Police Force;
  - (jj) **“Owner”** means:
    - a) a person with legal title to real property;
    - b) the spouse of the person in a);
    - c) a person authorized in writing by the legal title holder to act on his or her behalf to request the enforcement of this By-law.
- “Owned”** has a corresponding meaning when describing real property;
- (kk) **“Park or Parking”** means the standing of a Vehicle, whether occupied or not, except when standing temporarily for the purpose of, and while actually engaged in, loading or unloading merchandise or passengers;
  - (ll) **“Parking Consideration”** means approval, verbal or written from the Manager, By-Law Enforcement Services or designate to Park on designated portion of a Roadway for a designated period of time in excess of the time prescribed by this By-law;
  - (mm) **“Parking Infraction”** means any unlawful Parking, Standing, or Stopping of a Vehicle that constitutes an offence;
  - (nn) **“Parking Infraction Notice”** means a notice authorized by the Provincial Offences Act, R.S.O., 1990 and placed on any Vehicle Parked in contravention of this By-law;
  - (oo) **“Parking Space”** means a space within any Parking area designated by suitable markings, such as Signs or paint on the pavement, and intended for the Parking of Motor Vehicles;
  - (pp) **“Pedestrian”** means a person on any part of a Highway who is not within a Vehicle, or a person in a wheelchair, baby carriage;
  - (qq) **“Pedestrian Crossover”** has the same meaning as in the Highway Traffic Act;
  - (rr) **“Person”** means an individual, firm, partnership, corporation, trust, trustee, or agent, executors, or legal representatives of the Person to whom the context can apply according to law;
  - (ss) **“Person with a Disability”** means a person who is temporarily or permanently confined to a wheel chair, or who is restricted to the use of crutches or braces, or otherwise is disabled in such a way that his or her

Consolidated Traffic and Parking By-law

mobility is seriously restricted; such disability being confirmed by a general practitioner or other qualified physician;

- (tt) **“Personal Mobility Device”** is a compact motorized transportation device used by a Person with a Disability to allow greater freedom of movement. Such devices are electrically powered, up to 1.3 metres in length and can travel at speeds up to 13 kilometres per hour;
- (uu) **“Pocket Bike”** is a small Motorcycle powered by a gasoline engine up to 55 cc in displacement (15 horsepower). They are less than 50 centimetres in height and less than 1 metre in length. The maximum speed can be up to 70 kilometres per hour;
- (vv) **“Police Officer”** includes a member of the York Regional and/or the Ontario Provincial Police;
- (ww) **“Private Parking Lot”** means lands used for the Parking of Vehicles that is not owned by the Town;
- (xx) **“Private Property”** means any real property that is not owned by the Town;
- (yy) **“Private Roadway”** means any private road, lane, ramp, or other means of vehicular access to and egress from a building, property or structure, and it may include a part of an area designated for Parking;
- (zz) **“Raised Curb”** means a curb, the face of which measures not less than thirteen (13) centimetres in height;
- (aaa) **“Regional Road”** means a Highway designated as a regional road by the Regional Municipality of York;
- (bbb) **“Roadway”** means the part of the Highway that is improved, designed or ordinarily used for vehicular traffic, but does not include the shoulder, and, where a Highway includes two or more separate roadways, the term “Roadway” refers to any one roadway separately and not to all of the roadways collectively;
- (ccc) **“Schedule”** means a schedule referred to in this By-law and forming part of this By-law;
- (ddd) **“School Bus Loading Zone”** means an area marked by Signs indicating such area to be for the sole use of School Purpose Vehicle engaged in receiving or discharging passengers;
- (eee) **“School Purpose Vehicle”** includes but is not limited to: (i) a school bus and (ii) a station wagon, car, van or bus operated by or under contract with a school board or authority in charge of a school;
- (fff) **“School Crossing”** means a Crosswalk marked by authorized Signs and pavement markings designating it as a School Crossing location;
- (ggg) **“Sidewalk”** means the part of the Highway specifically set a side or commonly understood to be for Pedestrian use, typically consisting of a paved surface but does not include Crosswalks, medians, Boulevards and shoulders;
- (hhh) **“Side Yard”** means a yard other than an exterior side yard that extends from the front yard to the rear yard between interior side lot line and the nearest main walls of the main building or structure on the lot;
- (iii) **“Sign”** means any sign, marking on a Highway, curb, Sidewalk, Parking Lot or other traffic control device, other than a Traffic Control Signal system, that provides notice of traffic and/or Parking regulations;
- (jjj) **“Stand Or Standing”** when prohibited, means the halting of a Vehicle, whether occupied or not, except for the purpose of, and while actually engaged in, receiving or discharging passengers;
- (kkk) **“Stop Or Stopping”**, means the halting of a vehicle, even momentarily, whether occupied or not, except when necessary to avoid conflict with other traffic or in compliance with the directions of a police officer or of a Traffic Control Sign or Signal;

Consolidated Traffic and Parking By-law

- (III) **“Taxicab”** means any Motor Vehicle for hire in the conveyance of persons from a place within the Town to any point inside or outside of the Town, but does not include bus operated by York Region Transit or under license under the Public Vehicles Act, an ambulance, a funeral hearse, a limousine or a Vehicle described subsection 155(2) of the Municipal Act, 2001;
- (mmm) **“Taxi Stand”** means the part of a Highway designated by an authorized Sign where Taxicabs will stop to take on or discharge passengers;
- (nnn) **“Through Highway”** means a Highway or part of a Highway designated as such by the Minister or by By-law of a municipality, and every such Highway shall be marked by a stop Sign or yield right of way Sign in compliance with the regulations of the Ministry;
- (ooo) **“Town”** means the Corporation of the Town of East Gwillimbury;
- (ppp) **“Traffic Circle”** is an Intersection that accommodates traffic flow in a circular counter-clockwise direction around a centre island;
- (qqq) **“Traffic Control Signal”** means that part of a traffic control device that consists of one set of no less than three coloured lenses, red, amber and green, mounted on a frame and commonly referred to as a signal head;
- (rrr) **“Unauthorized Area”** means a Front Yard, Exterior Side Yard, or Side Yard except as otherwise permitted under the Town’s Comprehensive Zoning By-law;
- (sss) **“U-Turn”** means the turning of a Vehicle within a Roadway for the purpose of traveling in the opposite direction;
- (ttt) **“Vehicle”** includes a Motor Vehicle, trailer, traction engine, farm tractor, road-building machine, and any vehicle drawn, propelled or driven by any kind of power, including muscular power, but does not include a Motorized Snow Vehicle or the cars of electric or steam railways running only upon rails.
- 1.2 Where abbreviations are used to designate direction in this By-law they shall be deemed to mean the following:
- a) NB shall mean Northbound;
  - b) SB shall mean Southbound;
  - c) WB shall mean Westbound;
  - d) EB shall mean Eastbound;
  - e) M shall mean Metres;
  - f) MON shall mean Monday;
  - g) FRI shall mean Friday;
  - h) R.O.W shall mean Right of Way.
- 1.3 In this By-law, where any expression of time occurs, the time referred to shall be Eastern Standard Time, except in periods when daylight saving time is in effect in which case the time referred to shall be Eastern Daylight Saving Time.
- 1.4 The schedules referred to in this By-law form an integral part of this By-law and each entry in a Column of a Schedule shall be read in conjunction with the entry or entries across from it.
- 1.5 The Municipal Highway and Regional/Provincial Highway names referenced in the Schedules shall be taken as the official names of the Highways for the purposes of this By-law.
- 1.6 If any section, subsection or part of this By-law is declared by any court of competent jurisdiction to be illegal or ultra vires, such section, subsection or part shall be declared to be separate and independent and enacted as such.

**PART 2 AUTHORITY AND GENERAL REGULATIONS**

- 2.1 This By-law applies to all Highways under the jurisdiction of the Town, and Municipal Property and Private Property in so far as it applies to Parking regulations.

Consolidated Traffic and Parking By-law

- 2.2 CIES is responsible for the administration of this By-law, including the installation and maintenance of Signs that have been authorized the General Manager.
- 2.3 In accordance with the requirements of the Highway Traffic Act, the General Manager, CIES is designated by the Town as the person whose approval is required prior to the installation or modification of any Traffic Control Signal system.
- 2.4 The provisions of this By-law shall not apply to any Vehicle owned by the Town, Ambulances, Police, Fire Department Vehicles, Vehicles owned by other public authorities and any other Vehicle while actually engaged in performing works for the Town.
- 2.5 The General Manager, CIES or his/her designate shall be authorized to close local Highways and Roadways under the jurisdiction of the Town for social, recreational, community or athletic purposes, parades, or a combination of such purposes, upon passing of a resolution by Council for specific events.
- 2.6 No Person shall erect, place, maintain or display upon or in view of any Highway, any signal, marking or device which purports to be or, is an imitation of, or resembles an authorized Sign or Traffic Control Signal, or which conceals from view or interferes with the effectiveness of an authorized Sign or Traffic Control Signal.
- 2.7 No person shall drive a Motor Vehicle on a Sidewalk or footpath except for the purpose of directly crossing the Sidewalk or footpath at a Driveway.
- 2.8 No person shall drive a Motor Vehicle on any Highway over any Raised Curb except at a place where there is a Driveway opening or Private Roadway.
- 2.9 No person shall drive any Vehicle in a Traffic Circle other than in a counter clockwise direction.
- 2.10 No person shall park a Bicycle on a Highway in such a manner as to obstruct Pedestrian or Vehicle traffic.
- 2.11 All measurements of distance relevant to an "Intersection" shall, where possible, be taken to or from a point where the prolongation or connection of the edge of pavement meet on the side of the Highway relevant to the said measurement.

**PART 3 GENERAL STOPPING AND PARKING REGULATIONS**

**3.1 METHOD OF PARKING - PARALLEL - TWO WAY TRAFFIC:**

- a) No person shall Park or Stop any Vehicle on any Highway or portion thereof except as follows:
  - (i) where there is a Raised Curb, on the right side of the Roadway with the right front and rear wheels having regard to the direction in which such Vehicle was proceeding, parallel to and not more than 30 centimetres out from such Curb;
  - (ii) where there is a rolled Curb or no Curb, with right front and rear wheels parallel to and as near to the right limit of the Roadway as is reasonable;
- b) The provisions of subsection (a) do not apply where Angle Parking is permitted or to Parking or Stopping a Vehicle on the left side of the Roadway or a Highway designated for one-way traffic.

**3.2 PARKING PROHIBITED IN SPECIFIED PLACES - SIGNS NOT REQUIRED:**

- a) No person shall park any Vehicle on any Highway:
  - (i) in front of or within 2 metres of the intersection of a Private Roadway;
  - (ii) for more than three (3) consecutive hours except between 7 p.m. and 11 p.m.;
  - (iii) between the hours of 2 a.m. and 6 a.m.;
  - (iv) within 60 centimetres of a Driveway on all Town Roadways;
  - (v) within 3 metres of a point on the Curb or edge of the Roadway nearest to any fire hydrant;
  - (vi) within 15 metres of an intersecting Roadway;
  - (vii) within 15 metres of any level crossing of a railway;



Consolidated Traffic and Parking By-law

- (viii) for the purpose of displaying the Vehicle for sale;
  - (ix) for the purpose of washing, greasing or repairing the Vehicle, except for such repairs as have been necessitated by an emergency;
  - (x) alongside the tracks of any railway;
  - (xi) in such a position as will prevent the removal under its own power of any other Vehicle;
  - (xii) so as to obstruct a Crosswalk or Pedestrian Crossover;
  - (xiii) on any median strip or adjacent to either side or ends of a median strip;
  - (xiv) so as to interfere with the movement of traffic;
  - (xv) on a Highway within 152 metres of firefighting apparatus where said apparatus is actually engaged in fighting a fire, or when directed by a member of the Police or Fire Department;
  - (xvi) upon any bridge or elevated structure or within any tunnel or underpass;
  - (xvii) in the centre of a cul-de-sac;
  - (xviii) on a Boulevard;
  - (xix) so as to interfere with snow clearing operations;
  - (xx) in such a manner as to interfere with a Highway cleaning/road maintenance operation;
  - (xxi) on Municipal Property without authorization;
  - (xxii) on Private Property without authorization;
  - (xxiii) so as to let stand a trailer that is not attached to a Motor Vehicle;
  - (xxiv) which does not display a valid Vehicle permit affixed to the number plate issued under the Highway Traffic Act, as amended;
  - (xxv) Notwithstanding subsection 3.2 (a) (ii) & (iii), a person may park a Vehicle on a Highway for more than three hours or between the hours of 2am and 6am, or both, where the person has been granted a Parking Consideration and the Vehicle is parked in accordance with all conditions that may be stipulated;
  - (xxvi) within 8 metres of any fire hall on the side of the Highway on which the fire hall is located or within 30 metres of such fire hall on the opposite side of the Highway.
- b) No person shall park a Commercial Motor Vehicle on a Highway within a residential zone.
  - c) Section 3.2(b) does not apply to prohibit the Parking or Standing of any such Vehicle upon a Highway in any residential zone while the operator thereof is actually engaged in the delivery of goods or services to any premises within any such zones, or to prohibit the Parking or Standing of any bus or School Purpose Vehicle upon any Highway in any residential zone while the operator thereof is actually engaged in the embarking or disembarking of passengers in any such zone.
  - d) Where designated portions of a Highway have been closed for a special event, no person shall park or stand a Vehicle or portion thereof on any portion of the Highway that is designated as closed;
  - d) No person shall park a Motor Vehicle in an Unauthorized Area.
- 3.3 PARKING PROHIBITED IN SPECIFIED PLACES - WHERE SIGNS ARE ON DISPLAY:
- a) Where authorized Signs are on display indicating that Parking is prohibited, no person shall park any Vehicle on any Highway:
    - (i) within 30 metres of an Intersection controlled by Traffic Control Signals;

- (ii) within a turning basin at the end of a cul-de-sac;
- (iii) upon the divided portion of the Highway including the centre median.

3.4 STOPPING PROHIBITED IN SPECIFIED PLACES - SIGNS NOT REQUIRED:

- a) No person shall Stop any Vehicle on a Highway:
  - (i) on or a Sidewalk or footpath;
  - (ii) on or over a Curb within a Driveway;
  - (iii) within an Intersection, Crosswalk, or Pedestrian Crossover;
  - (iv) within 9 metres of a Pedestrian Crossover measured along the side of the Roadway in the direction opposite to the direction of travel of Vehicles on that side of the Highway;
  - (v) within 9 metres of a Pedestrian Crossover measured along the side of the Roadway in the direction of travel of Vehicles on that side on the Highway;
  - (vi) alongside or across the Highway from any excavation or obstruction in the Roadway when the free flow of traffic would thereby be impeded;
  - (vii) on the Roadway side of any Stopped or Parked Vehicle;
  - (viii) upon any bridge or elevated structure or within any tunnel or underpass.

**PART 4 PARKING RESTRICTIONS ON CERTAIN ROADWAYS**

- 4.1 Where Authorized Signs to that effect are displayed, no person shall park a Vehicle on a Highway at the side and between the limits set out respectively in Columns 1,2,3 and 4 of Schedule I during the prohibited times or days set out in Column 5 of Schedule I.

**PART 5 ACCESSIBLE PARKING**

- 5.1 Where Authorized Signs to that effect are displayed in accordance with the regulations made under the Highway Traffic Act, the Highways or portions thereof set out in Column 1 of Schedule II at the locations described in Column 2, 3 and 4 of Schedule II are hereby Designated Accessibility Parking Spaces.
- 5.2 Despite any other provision of this or any other By-law of the Town, no person shall Park, Stand or Stop a Vehicle in a Designated Accessibility Parking Space, or be entitled to the benefit of an exemption under this By-law, unless a currently valid Accessible Parking Permit has been issued to that person and such permit is displayed on or in the Vehicle in accordance with the Highway Traffic Act, as amended and this By-law.
- 5.3 Designated Accessibility Parking Spaces shall be distinctly signed in accordance with Regulation 581 made under the Highway Traffic Act, as amended.
- 5.4 A Sign marking a Designated Accessibility Parking Space shall be mounted on a permanent post or other vertical surface one (1) metre in height to the bottom, which post is to be located at the end of the Designated Accessibility Parking Space at the point marking the midpoint in width of the Parking space, and shall not be located so as to block vehicular access to the Designated Accessibility Parking Space.
- 5.5 The erection and maintenance of Signs indicating Designated Accessibility Parking Space shall be the responsibility of the Property Owner. All such Signs shall be the recognized official signage for spaces to be used exclusively by Accessible Parking Permit holders. The Sign shall be placed upright on a post, or, if necessary, fixed to a wall so as to be clearly visible to the motoring public.
- 5.6 No person who fails to meet the requirements for an Accessible Parking Permit shall display an Accessible Parking Permit or use a Designated Accessibility Parking Space when not transporting a disabled person in the Vehicle.
- 5.7 All Accessible Parking Permits shall be displayed on the sun visor or on the dash board of a Vehicle so that the international symbol of access for the disabled, the

permit number and the expiry date of the permit, are clearly visible from the outside of the Vehicle.

- 5.8 The provisions of this By-law governing Designated Accessibility Parking Spaces located on Private Property may be enforced by an Officer.

#### **PART 6 FIRE ACCESS ROUTES**

- 6.1 Designation – by the chief fire official:

Town Emergency Services shall have the authority to designate a Fire Route on any Municipal Property and on any Private Roadway providing access to or egress from an apartment building, hotel, motel, church, nursing home, shopping centre, townhouse, industrial and commercial building and any other structure or lands used for the accommodation of the public or for the gathering or assembling of people.

- 6.2 Upon designation of a Private Roadway as a Fire Route, Town Emergency Services shall issue a notice to be sent by prepaid mail or delivered to the Owner or Occupant of the property indicating the municipal address of the property and which Private Roadways thereon are designated Fire Routes.

- 6.3 Upon receipt of a notice designating a Fire Route, the Owner or Occupant shall install Fire Route Signs as described in Section 6 of this By-law within thirty (30) days following the date upon which a notice is mailed.

- 6.4 The Town may enter upon the land and install the required Signs at the expense of the Owner if the Fire Route Signs are not installed within the prescribed time and such costs may be recovered by action or in like manner of municipal taxes.

- 6.5 The Owner or Occupant of a property upon which there is a Private Roadway that has been designated as a fire route shall:

- a) maintain the Signs in good repair;
- b) maintain the Signs free of obstructions.

- 6.6 Sign Installation - Fire Route Signs shall be installed as follows:

- a) Signs shall be visible, and be unobstructed;
- b) Signs shall be installed from 0.3m to the bottom of the Sign and not more than 3m to the top of the sign, measured from the travelled portion of the fire route;
- c) Signs may not be installed on a post, light standard, building, column or other similar structure acceptable to the Chief Fire Official;
- d) Signs shall be installed no less than 2m to the bottom of the Sign and not more than 3m to the top of the Sign, measured from the travelled portion of the fire route;
- e) Signs shall be installed at intervals not to exceed 25m;
- f) Signs shall be installed to the satisfaction of the Chief Fire Official.

- 6.7 No person shall Park a Motor Vehicle on or along any part of a designated Fire Route at any time.

#### **PART 7 MUNICIPAL PARKING AREAS**

- 7.1 No person shall Park a Vehicle in a Municipal Parking Area unless that person conforms to the provisions of Schedule IV.

- 7.2 No person shall Park a Vehicle in a Municipal Parking Area unless that person parks the Vehicle wholly within one (1) Parking Space. If a person cannot so Park because of the Vehicle's length or width, that person may Park the Vehicle within more than one Parking Space.

#### **PART 8 STOPPING RESTRICTIONS ON CERTAIN ROADWAYS**

- 8.1 Where Authorized Signs to that effect are displayed, no person shall stop a Vehicle on a Highway at the side and between the limits set out respectively in 1, 2, 3, 4 and 5 of Schedule V during the prohibited times or days set out in Column 5 of Schedule V.

## **PART 9 BUS LOADING ZONES**

- 9.1 Where Authorized Signs to that effect are displayed in accordance with the regulations made under the Highway Traffic Act, the Highways or portions thereof set out in Column 1 of Schedule VIII on the side of the Highway set out in Column 2 of Schedule VIII between the limits set out respectively in Columns 3 and 4 of Schedule VIII, are hereby designated as School Bus Loading Zones.
- 9.2 No person shall Stop any Vehicle on any Highway, other than a School Purpose Vehicle, in a School Bus Loading Zone at the prohibited times set out in Column 5 of Schedule VIII.

## **PART 10 MAX RATE OF SPEED**

- 10.1 When any Highway or portion thereof set out in Columns 1, 3 and 4 of Schedule IX is signed in compliance with the regulations under the Highway Traffic Act; the maximum rate of speed thereon shall be the rate of speed prescribed in km/h as set out in Column 2 of Schedule IX.

## **PART 11 STOP CONTROLLED INTERSECTION**

- 11.1 The erection of stop Signs is hereby authorized at each of the Intersections set out in Column 1 of Schedule X at the stop conditions set out in Column 2 facing traffic travelling as set out in Column 3 of Schedule X.

## **PART 12 YIELD CONTROLLED INTERSECTION**

- 12.1 The erection of yield right-of-way Signs is hereby authorized at each of the Intersections set out in Column 1 of Schedule XI for the control of traffic entering the Intersection from the Highway or portion of Highway set out in Column 2 of Schedule XI.

## **PART 13 THROUGH HIGHWAYS**

- 13.1 The Highways set out Column 1 of Schedule XII, between the limits set out in Column 2 and 3 of Schedule XII, are, except as provided in subsection 13.2, hereby designated as Through Highways for the purpose of the Highway Traffic Act, as amended.
- 13.2 The designation in subsection 13.1 of a Highway or portion of Highway as a Through Highway shall not include any Intersection thereon where the Highway intersected is a King's Highway or a Regional Road forming part of the Regional Road System of the Regional Municipality of York.

## **PART 14 HEAVY TRAFFIC PROHIBITED**

- 14.1 Where Authorized Signs to that effect are displayed, Heavy Vehicles are prohibited on all Town roads except the Highway or part thereof set out in Column 1 of Schedule XIII between the limits set out in Column 2 and 3 of Schedule XIII.
- 14.2 The provisions of section 14.3 shall not extend to the use of the Highway or part thereof for deliveries to or removals from any premises abutting such Highway.
- 14.3 Where Authorized Signs advising of a reduced load restriction are on display, and subject to Section 110 of the Highway Traffic Act, no person shall operate or draw any Vehicle on that Highway having a weight which is in contravention of Section 122 of the Highway Traffic Act.

## **PART 15 SEASONAL LOAD RESTRICTIONS**

- 15.1 For the purposes of subsections 122(1), (2) and (3) of the Highway Traffic Act, the reduced load period shall be that period commencing on February 1st of each year and ending on June 15th of each year or as authorized by the General Manager, CIES to suit road conditions.
- 15.2 Except as provided in Section 14.3, when Authorized Signs to that effect are displayed, no person shall move, drive, operate or Park a Heavy Truck on the Highways or parts of Highways, as set out in Column 1 of Schedule XIV, between the limits set out in Column 2 and 3 of Schedule XIV.
- 15.3 Section 15.2, shall not apply to any Vehicle engaged in making a delivery to or a collection from property or premises which cannot be reached except by way of a Highway or portion of Highway or to prohibit the use of Vehicles for those purposes, provided that in making the delivery or collection the Highway or portion

Consolidated Traffic and Parking By-law

of Highway is traveled only insofar as is unavoidable in getting to and from such property or premises. This exemption does not apply to Vehicles making deliveries of fill as defined in the Town's Fill By-law, as amended, or any successor legislation thereto.

**PART 16 TURNING PROHIBITIONS**

- 16.1 No person shall turn a Vehicle at an Intersection or portion of a Highway on which Authorized Signs have been erected and are on display that restricts such turns.
- 16.2 The Intersections or portions of Highways set out in Column 1 of Schedule XV are hereby designated as locations prohibiting a Vehicle during the times or on days set out in Column 5 from making turns as set out in Column 6 of Schedule XV.

**PART 17 ONE WAY STREET**

- 17.1 The Highways set out in Column 1 of Schedule XVI between the limits set out in Column 3 and 4 of Schedule XVI, during the times or days set out in Column 5 of Schedule XVI, are hereby designated for one-way vehicular traffic only in the direction set out in Column 2 of Schedule XVI.

**PART 18 COMMUNITY SAFETY ZONE**

- 18.1 Where Authorized Signs to that effect are displayed in accordance with the regulations made under the Highway Traffic Act, the Highways or portions thereof set out in Column 1 of Schedule XVII between the limits set out in Column 2 and 3 of Schedule XVII are hereby designated as Community Safety Zones.

**PART 19 PEDESTRIAN CROSSING**

- 19.1 The Highways set out in Column 1 of Schedule XVIII, at the locations set out in Columns 2 and 3 of Schedule XVIII, are designated as Pedestrian Crossings as set out in Column 4 and shall be indicated as such as prescribed by the regulations made under the Highway Traffic Act.

**PART 20 BICYCLE LANES**

- 20.1 The Highways or portions of Highways set out in Column 1 of Schedule XIX on the side of the Highway set out in Column 2 of Schedule XIX and between the limits set out in Columns 3 and 4 of Schedule XIX are hereby designated as Bicycle Lanes.
- 20.2 When Authorized Signs have been erected, no person shall:
  - a) drive or be permitted to drive any Vehicle, other than a Bicycle, or Motor Assisted Bicycle on any lane or part of lane established as a reserved lane;
  - b) Park any Vehicle on any lane or part of lane established as a Bicycle Lane.
- 20.3 Subsection 20.1 shall not apply to prevent:
  - a) a Vehicle making a right-hand turn, or a left hand turn from a one-way Roadway, provided the Vehicle does not enter the Bicycle Lane at a point farther from the point of making the right-hand turn or left-hand turn than the distance set out in Schedule XIX opposite such Bicycle Lane;
  - b) the driver of any Vehicle from Stopping for a period of not more than forty-five (45) seconds for the purpose of and while in the process of receiving or discharging passengers or goods, provided that such Vehicle shall not be stopped in a Bicycle Lane in such a manner as to interfere with the movement of a Bicycle;
  - c) the Stopping of a Motor Vehicle for the purpose of and while actually engaged in receiving or discharging a physically disabled person, provided that:
    - (i) such Vehicle has a valid Accessible Parking Permit displayed upon its dashboard or on the sun visor in accordance with the provisions of the Highway Traffic Act; or
    - (ii) a public transit Vehicle or designated School Purpose Vehicle from load or off-loading of passengers.
  - d) a Vehicle pulled over for emergency purpose or repairs.

## **PART 21 SIGNALIZED INTERSECTIONS**

21.1 The erection and operation of Traffic Control Signal systems in accordance with the Highway Traffic Act, as amended, and the regulations made there under at the locations set out in Column 1 of Schedule XX is hereby authorized.

## **PART 22 LANE DESIGNATION**

22.1 On the Highways or portions of the Highways listed in Column 1 of Schedule XXI, having been divided into clearly marked lanes between the limits set out in Column 2 and 3 of Schedule XXI, and each of the lanes designated for traffic moving only in the direction indicated in Column 4 of Schedule XXI.

## **PART 23 LOAD ON BRIDGES**

23.1 Pursuant to the Highway Traffic Act, as amended, when Authorized Signs are on display, no person shall drive a Vehicle with a load in excess of 5,000 kilograms (5 tonnes), per axle on any Highway or part thereof described in Column 3 of Schedule XXII.

## **PART 24 CROSSING GUARD**

24.1 The Highways set out in Column 1 of Schedule XVIII, at the locations set out in Column 2 of Schedule XVIII, are designated as Crosswalks and shall be indicated as such as prescribed by the regulations made under the Highway Traffic Act.

## **PART 25 SCHEDULES**

25.1 The Schedules referred to in this By-law shall form part of this By-law. Each entry in a column of a schedule shall be read in conjunction with the entries across from that entry and not otherwise.

## **PART 26 TAXI STANDS**

26.1 Where a Sign is erected designating a Taxi Stand, no person shall Park or Stand a Vehicle in the Taxi Stand unless the Vehicle is a Town licenced Taxicab while it is waiting for, or picking up, goods or passengers for the purposes of collecting fares.

## **PART 27 ENFORCEMENT PROCEDURES**

27.1 Where an Officer finds a Vehicle Parked, Stopped, left or Standing in violation of the provisions of this By-law, the Officer shall issue a summons or attach a Parking Infraction Notice to the Vehicle. The notice shall be in the form of serially numbered notice and shall set out:

- a) the license number; and
- b) the date, time, place, and nature of alleged offence;
- c) notice to state that the Vehicle is unlawfully Parked, Stopped, left, or Standing.

27.2 The Officer may prepare the Parking Infraction Notice in duplicate or triplicate. Where he/she prepares the notice in duplicate, the Officer shall attach one copy to the Vehicle and deliver one copy to the Town By-law Branch.

27.3 If a payment is not made the penalty shall be recoverable under the Provincial Offences Act.

## **PART 28 PENALTY SECTION**

28.1 Every person who contravenes any provision of this By-law is guilty of an offence and upon conviction is liable to a fine as provided for in the Provincial Offences Act.

28.2 The owner of a Vehicle involved in the contravention of this By-law, notwithstanding that he or she was not the driver of the Vehicle at the time of the contravention, is guilty of an offence and is liable to the fine prescribed pursuant to the By-law unless, at the time of the offence, the said Vehicle was in the possession of some person other than the owner without the owner's consent.

28.3 Any person who contravenes the provisions of this By-law may make voluntary payment of the set fine amount as shown on the Parking Infraction Notice, provided that such payment is made within seven (7) days from the date of issuance of the Parking Infraction Notice. Once a person has paid the set fine, no further

Consolidated Traffic and Parking By-law

proceedings shall be taken against that person in respect of the offence alleged in the Parking Infraction Notice.

- 28.4 If voluntary payment is not made pursuant to subsection 27.3, the Provincial Offences Act, as amended, shall apply and the penalty shall be recoverable under the Act.
- 28.5 Notwithstanding any other provisions of penalties contained in this By-law, an Officer upon discovery of any Vehicle parked or standing in contravention of this By-law may cause it to be moved or taken to and placed or stored in a suitable place, at the owner's expense, and all cost and charges for removing, care and storage thereof, if any, are a lien upon the Vehicle, which may be enforced in the manner provided by the Repair and Storage Liens Act, as amended.
- 28.6 Any Vehicle parked or left standing on any Highway for a period exceeding 24 hours shall be considered to be abandoned, and upon discovery of such abandonment, an Officer may cause it to be moved to, or stored in a suitable place, and all costs and charges for removing, care and storage thereof, if any, are a lien upon the Vehicle, which may be enforced in the manner provided by the Repair and Storage Liens Act, as amended.
- 28.7 Every person who contravenes any provision of this By-law is guilty of an offence and is liable upon conviction to a fine of not more than \$2000.00 exclusive of costs.
- 28.8 Every person who contravenes any provision of the By-law is guilty of an offence and, where a penalty for the contravention thereof has not otherwise been provided for, is liable, upon conviction to a fine of not less than \$50.00 and not more than \$2000.00, exclusive of costs.
- 28.9 If this By-law is contravened and a conviction entered, the court in which the conviction has been entered and any court of competent jurisdiction thereafter may, in addition to any other remedy and to any penalty that is imposed, make an order prohibiting the continuation or repetition of the offence by the person convicted.
- 28.10 If compliance therewith would be impractical, the provisions of the sections and subsections of this By-law shall not apply to ambulances, Police and Fire Department Vehicles and any Vehicles while actually engaged in works undertaken for or on behalf of the Corporation of the Town of East Gwillimbury, the Region of York, the federal or provincial government, or any utility.
- 28.11 This By-law shall come into force on the date when a set fine Order is obtained from the Chief Justice of the Ontario Court Provincial Division for offences created by this By-law for the purpose of proceedings commenced under Part II of the Provincial Offences Act, as amended.

#### **PART 29 ADMINISTRATIVE PENALTIES**

- 29.1 Instead of laying a charge under the Provincial Offences Act, as amended, for breach of any provision of this By-law, an Officer may issue an administrative penalty to the person who has contravened this by-law.
- 29.2 The Officer has the discretion to either proceed by way of an administrative penalty or a charge laid under the Provincial Offences Act. If an administrative penalty is issued to a Person for the breach, no charge shall be laid against that same Person for the same breach.
- 29.3 The amount of the administrative penalty for a breach of a provision of this By-law, issued under this By-law, is fixed as set out in an Administrative Penalty By-law as amended, or any successor by-law.
- 29.4 A Person who is issued an administrative penalty shall be subject to the procedures as provided for in an Administrative Penalty By-law, as amended, or any successor by-law.
- 29.5 An administrative penalty imposed on a Person pursuant to this by-law that is not paid within 15 days after the day it becomes due and payable, constitutes a debt of the Person to the Municipality and may be added to a municipal tax roll and collected in the same manner as municipal taxes.

**PART 30 COLLECTION OF UNPAID FINES**

- 30.1 Where a fine is in default, the Municipality may proceed with civil enforcement against the Person upon whom the fine has been imposed, pursuant to the Provincial Offences Act.
- 30.2 The Municipality may make a request to the treasurer of a local municipality to add any part of a fine that is in default to the tax roll for any Property in the local municipality for which all the Owners are responsible for paying the fine, and collect it in the same manner as municipal taxes.

**PART 31 REPEALING SECTION**

- 31.1 That By-laws 2003-024 and 2014-048, as amended are hereby repealed.

ENACTED AND PASSED this 19th day of November, 2019.

---

Virginia Hackson, Mayor

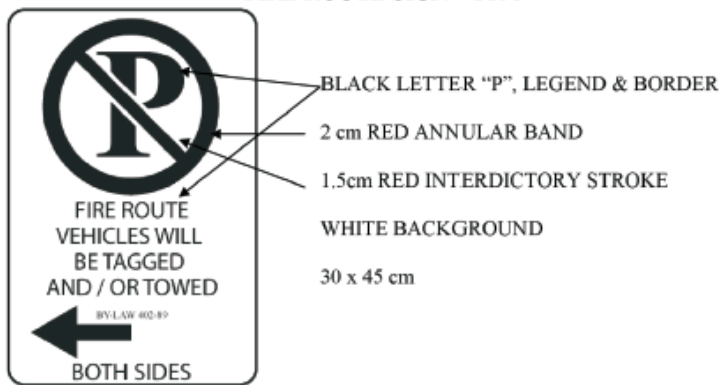
---

Fernando Lamanna, Municipal Clerk

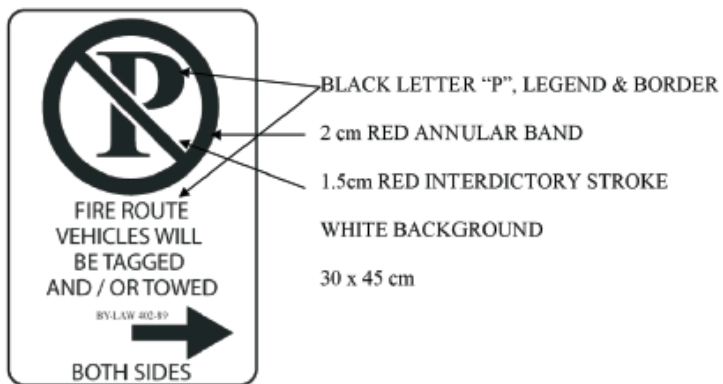


**SCHEDULE "A" – FIRE ROUTE SIGN**

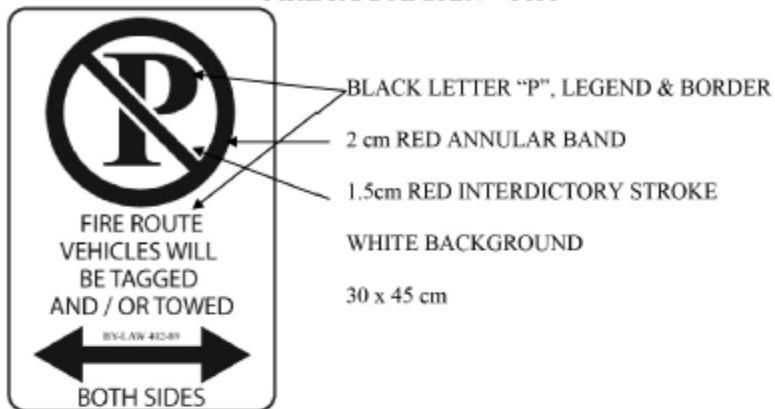
FIRE ROUTE SIGN – FR 1



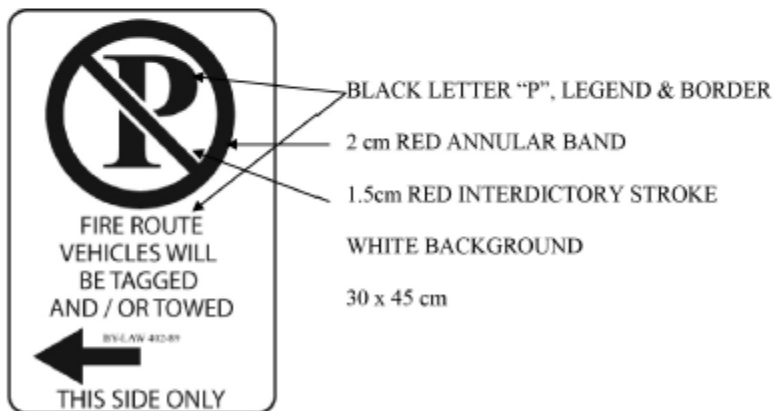
FIRE ROUTE SIGN – FR 2



FIRE ROUTE SIGN – FR 3



FIRE ROUTE SIGN – FR 4



**SCHEDULE I - NO PARKING**

<b>COLUMN 1 HIGHWAY</b>	<b>COLUMN 2 SIDE</b>	<b>COLUMN 3 FROM</b>	<b>COLUMN 4 TO</b>	<b>COLUMN 5 PROHIBITED TIMES OR DAYS</b>	<b>COLUMN 6 AMENDING BY-LAW #</b>	<b>COLUMN 7 AMENDING DATE</b>
BANK STREET	BOTH SIDES	CENTRE STREET	ALICE STREET	ANYTIME		
BECKETT AVENUE	BOTH SIDES	YONGE STREET	HOLLIS CRESCENT (WEST LEG)	ANYTIME		
BOWERS ROAD	BOTH SIDES	15 BOWERS ROAD (AROUND CUL-DE-SAC)	16 BOWERS ROAD	ANYTIME		
CENTRE STREET	EAST	A POINT 165 M NORTH OF ELIZABETH STREET	A POINT 178 M NORTH OF ELIZABETH STREET	ANYTIME		
CENTRE STREET	EAST	A POINT 178 M NORTH OF ELIZABETH STREET	A POINT 192 M NORTH OF ELIZABETH STREET	2 HOURS MAXIMUM ALLOWABLE		
CENTRE STREET	EAST	A POINT 192 M NORTH OF ELIZABETH STREET	BANK STREET	ANYTIME		
CENTRE STREET	EAST	A POINT 54 M NORTH OF BANK STREET	A POINT 154 M NORTH OF BANK STREET	2 HOURS MAXIMUM ALLOWABLE		
CENTRE STREET	EAST	BANK STREET	A POINT 40 M NORTH OF BANK STREET	2 HOURS MAXIMUM ALLOWABLE		
CENTRE STREET	EAST	MOUNT ALBERT ROAD	A POINT 165 M NORTH OF ELIZABETH STREET	2 HOURS MAXIMUM ALLOWABLE		
CENTRE STREET	WEST	A POINT 15 M NORTH OF MILL STREET	A POINT 100 M NORTH OF MILL STREET	ANYTIME		
DONLANDS AVENUE	BOTH SIDES	MAY AVENUE	A POINT 70 M NORTH OF MAY AVENUE	ANYTIME		
ELIZABETH STREET	NORTH	ALICE STREET	ROYAL OAK ROAD	ANYTIME		
ELIZABETH STREET	SOUTH	CENTRE STREET	ROYAL OAK ROAD	ANYTIME		
HARVEST HILLS BOULEVARD	SOUTH	WEST LIMIT OF WESTERN SCHOOL ENTRANCE	EAST LIMIT OF EASTERN SCHOOL ENTRANCE	7:00 A.M. TO 4:00 P.M. MONDAY TO FRIDAY. SEPTEMBER 1ST TO JUNE 30TH. HOLIDAYS EXEMPT		
HOLLAND RIVER BOULEVARD	EAST	MOUNT ALBERT ROAD	TO A POINT 45 M SOUTH OF MOUNT ALBERT ROAD	ANYTIME		
HOLLAND RIVER BOULEVARD	WEST	A POINT 40 M NORTH OF HILLTOP DRIVE	HILLTOP DRIVE	ANYTIME		
HOLLAND RIVER BOULEVARD	WEST	MOUNT ALBERT ROAD	TYSON DRIVE	3:00 P.M. - 4:00 P.M. MONDAY TO FRIDAY. SEPTEMBER 1ST TO JUNE 30TH		

## BY-LAW NUMBER 2019 - 136

**SCHEDULE I - NO PARKING**

<b>COLUMN 1 HIGHWAY</b>	<b>COLUMN 2 SIDE</b>	<b>COLUMN 3 FROM</b>	<b>COLUMN 4 TO</b>	<b>COLUMN 5 PROHIBITED TIMES OR DAYS</b>	<b>COLUMN 6 AMENDING BY-LAW #</b>	<b>COLUMN 7 AMENDING DATE</b>
JIM MORTSON DRIVE	BOTH SIDES	LESLIE STREET	JOHN CANDY DRIVE	ANYTIME		
JOHN CANDY DRIVE	BOTH SIDES	A POINT 60 M SOUTH OF BEN SINCLAIR AVENUE	JIM MORTSON DRIVE	ANYTIME		
KAVANAGH AVENUE	SOUTH	MURRELL BOULEVARD	A POINT 140 M EAST OF MURRELL BOULEVARD	8:00 A.M. - 4:00 P.M. MONDAY TO FRIDAY		
KING STREET	EAST	A POINT 170 M SOUTH OF PRINCESS	PRINCESS STREET	ANYTIME		
LANE 1	BOTH SIDES	WALTER ENGLISH DRIVE	JIM MORTSON DRIVE	ANYTIME		
LANE 2	BOTH SIDES	MONDIAL CRESCENT	WALTER ENGLISH DRIVE	ANYTIME		
LANE 3	BOTH SIDES	SHARONVIEW CRESCENT	TEMPLE AVENUE	ANYTIME		
LANE 4	BOTH SIDES	TEMPLE AVENUE	JUDAH DOAN WAY	ANYTIME		
LANE 5	BOTH SIDES	TEMPLE AVENUE	JUDAH DOAN WAY	ANYTIME		
LANE 6	BOTH SIDES	BEECHBOROUGH CRESCENT	WALTER PROCTOR ROAD	ANYTIME		
LANE 7	BOTH SIDES	WALTER PROCTOR ROAD	BEECHBOROUGH CRESCENT	ANYTIME		
LANE 8	BOTH SIDES	ROBERT BALDWIN BOULEVARD	CLARA MAY AVENUE	ANYTIME		
LANE 9	BOTH SIDES	MURRELL BOULEVARD	FALCONRIDGE TERRACE	ANYTIME		
MAIN STREET NORTH	BOTH SIDES	TOWN LIMITS	GREEN LANE EAST	ANYTIME		
MANOR HAMPTON STREET	SOUTH	SHARON CREEK DRIVE	LESLIE STREET	ANYTIME		
MARTIN AVENUE	SOUTH	RIVER DRIVE	PLEASANT AVENUE	ANYTIME		
MILL STREET	NORTH	A POINT 50 M WEST OF WATER STREET	A POINT 50 M EAST OF WATER STREET	ANYTIME		
MILL STREET	SOUTH	VICTORIA STREET	CENTRE STREET	ANYTIME		
MILNE LANE	SOUTH	LESLIE STREET	A POINT 30 M WEST OF LESLIE STREET	ANYTIME		

**SCHEDULE I - NO PARKING**

<b>COLUMN 1 HIGHWAY</b>	<b>COLUMN 2 SIDE</b>	<b>COLUMN 3 FROM</b>	<b>COLUMN 4 TO</b>	<b>COLUMN 5 PROHIBITED TIMES OR DAYS</b>	<b>COLUMN 6 AMENDING BY-LAW #</b>	<b>COLUMN 7 AMENDING DATE</b>
MORTON AVENUE	SOUTH	A POINT 50 M EAST OF HOWARD AVENUE	A POINT 120 M EAST OF HOWARD AVENUE	8:00 A.M. - 4:00 P.M. MONDAY TO FRIDAY		
MORTONVALE DRIVE	SOUTH	YONGE STREET	OLIVE STREET	ANYTIME		
MURRELL BOULEVARD	BOTH SIDES	GREEN LANE EAST	MOUNT ALBERT ROAD	ANYTIME		
NINTH LINE	EAST	MOUNT ALBERT ROAD	VIVIAN CREEK ROAD	ANYTIME		
NINTH LINE	WEST	A POINT 190 M NORTH OF MOUNT ALBERT ROAD	VIVIAN CREEK ROAD	ANYTIME		
NINTH LINE	WEST	MOUNT ALBERT ROAD	A POINT 90 M NORTH OF MOUNT ALBERT ROAD	ANYTIME		
OAK AVENUE	EAST	MARTIN AVENUE	PINE STREET	ANYTIME		
OAK AVENUE	WEST	QUEENSVILLE SIDEROAD WEST	MARTIN AVENUE	ANYTIME		
OAKRIDGE COURT	BOTH SIDES	A POINT 175 NORTH OF COLONY TRAIL BOULEVARD	65 M SOUTH OF THOMPSON ROAD	ANYTIME		
OLIVE STREET	EAST	QUEEN STREET	BRADFORD STREET	ANYTIME		
OLIVE STREET	WEST	A POINT 110 M WEST OF KEARNS DRIVE (SOUTH INTERSECTION)	A POINT 125 M WEST OF KEARNS DRIVE (NORTH INTERSECTION)	ANYTIME		
QUEEN STREET	BOTH SIDES	YONGE STREET	OLIVE STREET	ANYTIME		
SUNRISE STREET	NORTH	SAND ROAD	A POINT 130 M WEST OF SAND ROAD	ANYTIME		
SUNRISE STREET	SOUTH	SAND ROAD	PARK AVENUE	ANYTIME		
THOMPSON DRIVE	BOTH SIDES	YONGE STREET	A POINT 100 M EAST OF YONGE STREET	ANYTIME		
WALKER ROAD	BOTH SIDES	YONGE STREET	OLIVE STREET	ANYTIME		
WARD AVENUE	BOTH SIDES	LESLIE STREET	TO THE EASTERLY LIMIT OF 40 WARD AVENUE	ANYTIME		
WATER STREET	WEST	MILL STREET	A POINT 30 M NORTH OF MILL STREET	ANYTIME		

**BY-LAW NUMBER 2019 - 136**

# **SCHEDULE I - NO PARKING**

<b>COLUMN 1 HIGHWAY</b>	<b>COLUMN 2 SIDE</b>	<b>COLUMN 3 FROM</b>	<b>COLUMN 4 TO</b>	<b>COLUMN 5 PROHIBITED TIMES OR DAYS</b>	<b>COLUMN 6 AMENDING BY-LAW #</b>	<b>COLUMN 7 AMENDING DATE</b>
WEST STREET	SOUTH	YONGE STREET	OLIVE STREET	ANYTIME		
WOODSPRING AVENUE	BOTH SIDES	GREEN LANE WEST	TOWN LIMITS	ANYTIME		

BY-LAW NUMBER 2019 - 136

## SCHEDULE II - ACCESSIBLE PARKING

Consolidated Traffic and Parking By-law

<b>COLUMN 1 HIGHWAY</b>	<b>COLUMN 2 SIDE</b>	<b>COLUMN 3 FROM</b>	<b>COLUMN 4 TO</b>	<b>COLUMN 5 TIMES PERMITTED</b>	<b>COLUMN 6 AMENDING BY-LAW #</b>	<b>COLUMN 7 AMENDING DATE</b>
-----------------------------	--------------------------	--------------------------	------------------------	---	---	---------------------------------------

BY-LAW NUMBER 2019 - 136

# SCHEDULE III- ANGLE PARKING

Consolidated Traffic and Parking By-law

COLUMN 1 HIGHWAY	COLUMN 2 SIDE	COLUMN 3 FROM	COLUMN 4 TO	COLUMN 5 PROHIBITED TIMES OR DAYS	COLUMN 6 AMENDING BY-LAW #	COLUMN 7 AMENDING DATE
---------------------	------------------	------------------	----------------	---	----------------------------------	------------------------------

**BY-LAW NUMBER 2019 - 136**

# **SCHEDULE IV - MUNICIPAL PARKING AREAS**

<b>COLUMN 1 LOCATION</b>	<b>COLUMN 2 ADDRESS</b>	<b>COLUMN 3 REGULATED TIMES OR DAYS</b>	<b>COLUMN 4 AMENDING BY-LAW #</b>	<b>COLUMN 5 AMENDING DATE</b>
TOWN FACILITIES		NO PARKING BETWEEN THE HOURS OF 2:00 A.M. AND 6:00 A.M.		
TOWN FIRE HALLS		NOT PERMITTED		



**SCHEDULE V - NO STOPPING**

<b>COLUMN 1 HIGHWAY</b>	<b>COLUMN 2 SIDE</b>	<b>COLUMN 3 FROM</b>	<b>COLUMN 4 TO</b>	<b>COLUMN 5 PROHIBITED TIMES OR DAYS</b>	<b>COLUMN 6 AMENDING BY-LAW #</b>	<b>COLUMN 7 AMENDING DATE</b>
BIRCHARD BOULEVARD	WEST	MOUNT ALBERT ROAD	A POINT 50 M NORTH OF MOUNT ALBERT ROAD	ANYTIME		
CENTRE STREET	EAST	A POINT 40 M NORTH OF BANK STREET	A POINT 54 M NORTH OF BANK STREET	ANYTIME		
CENTRE STREET	EAST	DOANE ROAD	A POINT 300 M NORTH OF DOANE ROAD	ANYTIME		
CENTRE STREET	WEST	MOUNT ALBERT ROAD	TO A POINT 15 M NORTH OF MILL STREET	ANYTIME		
HARVEST HILLS BOULEVARD	NORTH	A POINT 270 M WEST OF WOODSPRING AVENUE	A POINT 45 M WEST OF WOODSPRING AVENUE	7:00 A.M. TO 4:00 P.M. MONDAY TO FRIDAY. SEPTEMBER 1ST TO JUNE 30TH. HOLIDAYS EXEMPT		
HARVEST HILLS BOULEVARD	SOUTH	WEST LIMIT OF EASTERN SCHOOL ENTRANCE	EAST LIMIT OF EASTERN SCHOOL ENTRANCE	7:00 A.M. TO 4:00 P.M. MONDAY TO FRIDAY. SEPTEMBER 1ST TO JUNE 30TH. HOLIDAYS EXEMPT		
HARVEST HILLS BOULEVARD AT LADY GWILLIM AVENUE	ALL	CENTRE OF TRAFFIC CIRCLE	A POINT 50M IN ALL DIRECTIONS	ANYTIME		
HOLLAND RIVER BOULEVARD	EAST	MOUNT ALBERT ROAD	HILLTOP DRIVE	7:00 A.M. TO 4:00 P.M. MONDAY TO FRIDAY. SEPTEMBER 1ST TO JUNE 30TH. HOLIDAYS EXEMPT		
HOLLAND RIVER BOULEVARD	WEST	TYSON DRIVE	A POINT 40 M SOUTH OF TYSON DRIVE	ANYTIME		
KAVANAGH AVENUE	NORTH	MURRELL BOULEVARD	A POINT 140 M EAST OF MURRELL BOULEVARD	7:00 A.M. TO 4:00 P.M. MONDAY TO FRIDAY. SEPTEMBER 1ST TO JUNE 30TH. HOLIDAYS EXEMPT		
KING STREET	EAST	PRINCESS TRAIL	A POINT 15 M NORTH OF PRINCESS TRAIL	ANYTIME		
KING STREET	EAST	SHANNON PARK TRAIL	A POINT 15 M SOUTH OF SHANNON PARK TRAIL	ANYTIME		
KING STREET EAST	BOTH SIDES	A POINT 60 M SOUTH OF LILLY MCKEOWAN CRESCENT	A POINT 190 M SOUTH OF LILLY MCKEOWAN CRESCENT	7:00 A.M. TO 4:00 P.M. MONDAY TO FRIDAY. SEPTEMBER 1ST TO JUNE 30TH. HOLIDAYS EXEMPT		

BY-LAW NUMBER 2019 - 136

# SCHEDULE V - NO STOPPING

COLUMN 1 HIGHWAY	COLUMN 2 SIDE	COLUMN 3 FROM	COLUMN 4 TO	COLUMN 5 PROHIBITED TIMES OR DAYS	COLUMN 6 AMENDING BY-LAW #	COLUMN 7 AMENDING DATE
MANOR HAMPTON STREET	NORTH	SHARON CREEK DRIVE	LESLIE STREET	7:00 A.M. TO 4:00 P.M. MONDAY TO FRIDAY. SEPTEMBER 1ST TO JUNE 30TH. HOLIDAYS EXEMPT		
MURRELL BOULEVARD	WEST	SLATER COURT/WHITEBIRCH LANE	CHARLES WHITE COURT/KAVANAGH AVENUE	7:00 A.M. TO 4:00 P.M. MONDAY TO FRIDAY. SEPTEMBER 1ST TO JUNE 30TH. HOLIDAYS EXEMPT		

BY-LAW NUMBER 2019 - 136

# SCHEDULE VI - NO STANDING

Consolidated Traffic and Parking By-law

COLUMN 1 HIGHWAY	COLUMN 2 SIDE	COLUMN 3 FROM	COLUMN 4 TO	COLUMN 5 PROHIBITED TIMES OR DAYS	COLUMN 6 AMENDING BY-LAW #	COLUMN 7 AMENDING DATE
---------------------	------------------	------------------	----------------	---	----------------------------------	------------------------------

BY-LAW NUMBER 2019 - 136

# SCHEDULE VII - TAXICAB STANDS

Consolidated Traffic and Parking By-law

COLUMN 1 HIGHWAY	COLUMN 2 SIDE	COLUMN 3 FROM	COLUMN 4 TO	COLUMN 5 PROHIBITED TIMES OR DAYS	COLUMN 6 AMENDING BY-LAW #	COLUMN 7 AMENDING DATE
---------------------	------------------	------------------	----------------	---	----------------------------------	------------------------------

**BY-LAW NUMBER 2019 - 136**

# **SCHEDULE VIII - BUS LOADING ZONE**

<b>COLUMN 1 HIGHWAY</b>	<b>COLUMN 2 SIDE</b>	<b>COLUMN 3 FROM</b>	<b>COLUMN 4 TO</b>	<b>COLUMN 5 EFFECTIVE TIMES OR DAYS</b>	<b>COLUMN 6 AMENDING BY-LAW #</b>	<b>COLUMN 7 AMENDING DATE</b>
MORTON AVENUE	SOUTH	A POINT 50 M EAST OF HOWARD AVENUE	A POINT 120 M EAST OF HOWARD AVENUE			

**SCHEDULE IX - MAXIMUM RATE OF SPEED**

<b>COLUMN 1 HIGHWAY</b>	<b>COLUMN 2 SPEED LIMIT</b>	<b>COLUMN 3 FROM</b>	<b>COLUMN 4 TO</b>	<b>COLUMN 5 AMENDING BY-LAW #</b>	<b>COLUMN 6 AMENDING DATE</b>
2ND CONCESSION ROAD	50	HOLBORN ROAD	END		
2ND CONCESSION ROAD	70	QUEENSVILLE SIDEROAD	HOLBORN ROAD		
ACACIA COURT	40	FRANK KELLY DRIVE	END	2021-065	July 28, 2021
ALBERT STREET	40	END	VICTORY DRIVE	2021-065	July 28, 2021
ALGONQUIN FOREST DRIVE	40	2ND CONCESSION ROAD	END	2021-065	July 28, 2021
ALICE STREET	40	MOUNT ALBERT ROAD	END	2021-065	July 28, 2021
ALLANGROVE AVENUE	40	MOUNT ALBERT ROAD	GRINNEL ROAD		
ALVIN PEGG DRIVE	40	YORK MINISTER BOULEVARD	CARNABY WAY		
AMBERGLEN COURT	40	PARK AVENUE	END	2021-065	July 28, 2021
ANCHOR COURT	40	DOANE ROAD	END	2021-065	July 28, 2021
APPLEGATE DRIVE	40	MURRELL BOULEVARD	FALCONRIDGE TERRACE	2021-065	July 28, 2021
ARANTON COURT	40	MCKENZIE DRIVE	END	2021-065	July 28, 2021
ARKINSTALL COURT	40	ORIOLE DRIVE	END	2021-065	July 28, 2021
ARTESIAN AVENUE	40	SAND ROAD	DONALDSON ROAD	2021-065	July 28, 2021
ARTHUR CASE CRESCENT	40	DON ROSE BOULEVARD	DON ROSE BOULEVARD	2021-065	July 28, 2021
ARTHUR HALL DRIVE	40	LESLIE STREET	WILLOW GROVE BOULEVARD	2021-065	July 28, 2021
BALEBERRY CRESCENT	40	MURRELL BOULEVARD	MURRELL BOULEVARD	2021-065	July 28, 2021
BALES DRIVE EAST	50	DAVIS DRIVE	END		
BALES DRIVE WEST	50	DAVIS DRIVE	GARFIELD WRIGHT BOULEVARD		
BALMORAL HEIGHTS	40	LESLIE STREET	END	2021-065	July 28, 2021

**SCHEDULE IX - MAXIMUM RATE OF SPEED**

<b>COLUMN 1 HIGHWAY</b>	<b>COLUMN 2 SPEED LIMIT</b>	<b>COLUMN 3 FROM</b>	<b>COLUMN 4 TO</b>	<b>COLUMN 5 AMENDING BY-LAW #</b>	<b>COLUMN 6 AMENDING DATE</b>
BALSDON HOLLOW	40	PETAL AVENUE	EVANS FARM BOULEVARD		
BANK STREET	40	ALICE STREET	CENTRE STREET	2021-065	July 28, 2021
BATHURST STREET	50	QUEENSVILLE SIDEROAD WEST	NORTH ROAD		
BATTENBERG COURT	40	LILLY MCKEOWAN CRESCENT	END	2021-065	July 28, 2021
BECKETT AVENUE	40	YONGE STREET	SILK TWIST DRIVE	2021-065	July 28, 2021
BEEBALM LANE	40	MEADOW VISTA CRESCENT	HOLLAND VISTA STREET	2021-065	July 28, 2021
BEECHBOROUGH CRESCENT	40	TEMPLE AVENUE	SHARONVIEW CRESCENT	2021-065	July 28, 2021
BEN SINCLAIR AVENUE	40	JOHN HAMILL DRIVE	END	2021-065	July 28, 2021
BIRCHARD BOULEVARD	40	MOUNT ALBERT ROAD	MAIN STREET		
BLACK LOTUS ROAD	40	JIM MORTSON DRIVE	WALTER ENGLISH DRIVE	2021-065	July 28, 2021
BLACKPOOL LANE	40	ALVIN PEGG DRIVE	CARNABY WAY		
BLACKSMITH TRAIL	40	ROBERT BALDWIN BOULEVARD	WALTER TUNNY CRESCENT		
BLACKSTONE COURT	40	HOLLAND RIVER BOULEVARD	END	2021-065	July 28, 2021
BLAKE STREET	40	RAVENSHOE ROAD	END		
BLAZING STAR STREET	40	JOHN CANDY DRIVE	JOHN HAMILL DRIVE	2021-065	July 28, 2021
BOAG ROAD	40	A POINT 715 M EAST OF WOODBINE AVENUE	A POINT 865 M WEST OF WARDEN AVENUE		
BOAG ROAD	60	A POINT 865 M WEST OF WARDEN AVENUE	WARDEN AVENUE		
BOAG ROAD	60	KENNEDY ROAD	A POINT 535 M EAST OF KENNEDY ROAD		
BOAG ROAD	60	LESLIE STREET	A POINT 715 M EAST OF WOODBINE AVENUE		
BOAG ROAD	70	WARDEN AVENUE	KENNEDY ROAD		

**SCHEDULE IX - MAXIMUM RATE OF SPEED**

<b>COLUMN 1 HIGHWAY</b>	<b>COLUMN 2 SPEED LIMIT</b>	<b>COLUMN 3 FROM</b>	<b>COLUMN 4 TO</b>	<b>COLUMN 5 AMENDING BY-LAW #</b>	<b>COLUMN 6 AMENDING DATE</b>
BOAG ROAD	80	MCCOWAN ROAD	HIGHWAY 48		
BOWERS ROAD	40	SAND ROAD	END	2021-065	July 28, 2021
BRENT ROAD	40	BECKETT AVENUE	END	2021-065	July 28, 2021
BRIARFIELD AVENUE	40	MURRELL BOULEVARD	END	2021-065	July 28, 2021
BRIDLE PATH	40	KENNEDY ROAD	END	2021-065	July 28, 2021
BYBLOS COURT	40	TESLA CRESCENT	END	2021-065	July 28, 2021
CALLWOOD COURT	40	WARDEN AVENUE	END	2021-065	July 28, 2021
CARNABY WAY	40	YORK MINISTER BOULEVARD	CHESSINGTON AVENUE		
CARONDALE SQUARE	40	ALLANGROVE AVENUE	GRINNEL ROAD		
CARRATUCK STREET	40	SHARONVIEW CRESCENT	TEMPLE AVENUE	2021-065	July 28, 2021
CARRIAGE SHOP BEND	40	PETAL AVENUE	EVANS FARM BOULEVARD		
CATERING ROAD	40	BOAG ROAD	A POINT 235 M NORTH OF BOAG ROAD		
CATERING ROAD	40	WARDEN AVENUE	RAVENSHOE ROAD	2021-065	July 28, 2021
CATERING ROAD	60	A POINT 235 M NORTH OF BOAG ROAD	WARDEN AVENUE		
CEDAR STREET	40	YONGE STREET	END	2021-065	July 28, 2021
CENTENNIAL AVENUE	40	TOLL ROAD	SUNSET STREET	2021-065	July 28, 2021
CENTRE STREET	40	CUPPLES FARM LANE	MOUNT ALBERT ROAD	2021-065	July 28, 2021
CENTRE STREET	40	MOUNT ALBERT ROAD	A POINT 100 M NORTH OF MILL STREET		
CENTRE STREET	40	MOUNT ALBERT ROAD	KING STREET/ KING STREET EAST		
CENTRE STREET	60	A POINT 500 M SOUTH OF QUEENSVILLE SIDEROAD	QUEENSVILLE SIDEROAD		



**SCHEDULE IX - MAXIMUM RATE OF SPEED**

<b>COLUMN 1 HIGHWAY</b>	<b>COLUMN 2 SPEED LIMIT</b>	<b>COLUMN 3 FROM</b>	<b>COLUMN 4 TO</b>	<b>COLUMN 5 AMENDING BY-LAW #</b>	<b>COLUMN 6 AMENDING DATE</b>
CENTRE STREET	60	DAVIS DRIVE	A POINT 430 M SOUTH OF MOUNT ALBERT ROAD		
CENTRE STREET	70	KING STREET	A POINT 500 M SOUTH OF QUEENSVILLE SIDEROAD		
CHAPMAN STREET	40	YONGE STREET	END	2021-065	July 28, 2021
CHARLES STREET	40	MOUNT ALBERT ROAD	JENNIFER CRESCENT	2021-065	July 28, 2021
CHARLES WHITE COURT	40	MURRELL BOULEVARD	END		
CHARLOTTE ABBY DRIVE	40	HOLLAND VISTA STREET	END	2021-065	July 28, 2021
CHELTONWOOD COURT	40	KING STREET EAST	END	2021-065	July 28, 2021
CHESSINGTON AVENUE	40	2ND CONCESSION ROAD	CARNABY WAY		
CHRISTOPHER STREET	40	MOUNT ALBERT ROAD	CHURCH STREET	2021-065	July 28, 2021
CHRISTOPHER STREET	40	SCHOOL STREET	NORTH STREET	2021-065	July 28, 2021
CHURCH STREET	40	PETER STREET	NEWMARKET STREET	2021-065	July 28, 2021
CLARA MAY AVENUE	40	MURRELL BOULEVARD	ROBERT BALDWIN BOULEVARD	2021-065	July 28, 2021
CLEVERDON BOULEVARD	40	CENTRE STREET	HI-VIEW DRIVE	2021-065	July 28, 2021
CLIFFORD FAIRBARN DRIVE	40	JOHN CANDY DRIVE	JOHN HAMILL DRIVE	2021-065	July 28, 2021
CLOVERRIDGE AVENUE	40	CRIMSON KING WAY	FRANK KELLY DRIVE (SOUTH LEG)	2021-065	July 28, 2021
COLE ROAD	40	A POINT 900 M EAST OF WARDEN AVENUE	A POINT 1500 M EAST OF WARDEN AVENUE		
COLE ROAD	50	A POINT 1500 M EAST OF WARDEN AVENUE	KENNEDY ROAD		
COLE ROAD	50	WARDEN AVENUE	A POINT 900 M EAST OF WARDEN AVENUE		
COLONEL WAYLING BOULEVARD	40	A POINT 189 M SOUTH OF MOUNT ALBERT ROAD	MOUNT ALBERT ROAD	2021-065	July 28, 2021

**SCHEDULE IX - MAXIMUM RATE OF SPEED**

<b>COLUMN 1 HIGHWAY</b>	<b>COLUMN 2 SPEED LIMIT</b>	<b>COLUMN 3 FROM</b>	<b>COLUMN 4 TO</b>	<b>COLUMN 5 AMENDING BY-LAW #</b>	<b>COLUMN 6 AMENDING DATE</b>
COLONEL WAYLING BOULEVARD	40	LESLIE STREET	A POINT 70 M NORTH OF WARD AVENUE	2021-065	July 28, 2021
COLONY TRAIL BOULEVARD	40	MOUNT ALBERT ROAD	END		
CONCERT HILL WAY	40	CRIMSON KING WAY	MARLENE JOHNSTON DRIVE		
CONN DRIVE	40	MOUNT ALBERT ROAD	FARR AVENUE	2021-065	July 28, 2021
CORCORAN COURT	40	HARRY WALKER PARKWAY	END	2021-065	July 28, 2021
COTTON COURT	40	ORIOLE DRIVE	END	2021-065	July 28, 2021
COTTON COURT	40	SAND ROAD	END	2021-065	July 28, 2021
COUNTRYMAN ROAD	40	MOUNT ALBERT ROAD	END	2021-065	July 28, 2021
COURTLAND CRESCENT	40	HARVEST HILLS BOULEVARD	COURTLAND CRESCENT	2021-065	July 28, 2021
CRANLEY ROAD	40	CHARLES WHITE COURT	KENNETH ROSS BEND		
CRIMSON KING WAY	40	HIGHWAY 11	DOG WOOD BOULEVARD	2021-065	July 28, 2021
CUPPLES FARM LANE	40	CENTRE STREET	MOUNT ALBERT ROAD	2021-065	July 28, 2021
CYPRUS GLEN	40	SPRUCE AVENUE	CHARLOTTE ABBY DRIVE	2021-065	July 28, 2021
DANESWOOD GATE	40	MURRELL BOULEVARD	CARONDALE SQUARE		
DAVID WILLSON TRAIL	40	LESLIE STREET	MURRELL BOULEVARD	2021-065	July 28, 2021
DEEPWOOD CRESCENT	40	MURRELL BOULEVARD	MURRELL BOULEVARD	2021-065	July 28, 2021
DEER PASS ROAD	40	MURRELL BOULEVARD	CARRATUCK STREET	2021-065	July 28, 2021
DELTA CRESCENT	40	WALNUT AVENUE	RAMSAY STREET	2021-065	July 28, 2021
DOANE ROAD	60	A POINT 1015 M EAST OF WOODBINE AVENUE	MCCOWAN ROAD		

BY-LAW NUMBER 2019 - 136

**SCHEDULE IX - MAXIMUM RATE OF SPEED**

<b>COLUMN 1 HIGHWAY</b>	<b>COLUMN 2 SPEED LIMIT</b>	<b>COLUMN 3 FROM</b>	<b>COLUMN 4 TO</b>	<b>COLUMN 5 AMENDING BY-LAW #</b>	<b>COLUMN 6 AMENDING DATE</b>
DOANE ROAD	60	A POINT 450 M WEST OF CENTRE STREET	CENTRE STREET		
DOANE ROAD	60	CENTRE STREET	YORK DURHAM LINE		
DOANE ROAD	70	WOODBINE AVENUE	A POINT 1015 M EAST OF WOODBINE AVENUE		
DOANE ROAD WEST	40	YONGE STREET	END	2021-065	July 28, 2021
DOG WOOD BOULEVARD	40	HIGHWAY 11	END	2021-065	July 28, 2021
DON ROSE BOULEVARD	40	MOUNT ALBERT ROAD	END		
DONALD STEWART CRESCENT	40	NINTH LINE	DONALD STEWART CRESCENT	2021-065	July 28, 2021
DONALDSON ROAD	40	SAND ROAD	PARK AVENUE	2021-065	July 28, 2021
DONLANDS AVENUE	40	MAY AVENUE	MOUNT ALBERT ROAD	2021-065	July 28, 2021
DR. PEARSON COURT	40	SHARON CREEK DRIVE	END	2021-065	July 28, 2021
DUTCH SETTLERS COURT	40	YONGE STREET	OLIVE STREET	2021-065	July 28, 2021
EARLS COURT	40	MOUNT ALBERT ROAD	END	2021-065	July 28, 2021
EAST STREET	40	CHURCH STREET	SCHOOL STREET	2021-065	July 28, 2021
EAST STREET	40	NORTH STREET	END	2021-065	July 28, 2021
EASTGROVE SQUARE	40	ROBERT BALDWIN BOULEVARD	WALTER TUNNY CRESCENT	2021-065	July 28, 2021
EIGHTH CONCESSION ROAD	50	HIGHWAY 48	RAVENSHOE ROAD		
ELDA COURT	40	MAPLE WAY	END	2021-065	July 28, 2021
ELIZABETH STREET	40	CENTRE STREET	ROYAL OAK ROAD	2021-065	July 28, 2021
EVANS FARM BOULEVARD	40	SEAVIEW HEIGHTS	JIM MORTSON DRIVE		

**SCHEDULE IX - MAXIMUM RATE OF SPEED**

<b>COLUMN 1 HIGHWAY</b>	<b>COLUMN 2 SPEED LIMIT</b>	<b>COLUMN 3 FROM</b>	<b>COLUMN 4 TO</b>	<b>COLUMN 5 AMENDING BY-LAW #</b>	<b>COLUMN 6 AMENDING DATE</b>
FAIRBAIRN GATE	40	JOHN RYE TRAIL	END	2021-065	July 28, 2021
FALCONRIDGE TERRACE	40	MURRELL BOULEVARD	EASTGROVE SQUARE	2021-065	July 28, 2021
FARR AVENUE	40	HIGHWAY 404 R.O.W (EAST LIMIT)	WOODBINE AVENUE	2021-065	July 28, 2021
FARR AVENUE	40	LESLIE STREET	HIGHWAY 404 R.O.W (WEST LIMIT)	2021-065	July 28, 2021
FESTIVAL COURT	40	COUNTRYMAN ROAD	END	2021-065	July 28, 2021
FIELDSTONE LANE	40	NORTHEAST INTERSECTION OF FIELDSTONE AND BALMORAL HEIGHTS	SOUTHWEST INTERSECTION OF FIELDSTONE LANE AND BALMORAL HEIGHTS	2021-065	July 28, 2021
FOREST EDGE CRESCENT	40	BECKETT AVENUE	END	2021-065	July 28, 2021
FORRESTWOOD CRESCENT	40	COLONY TRAIL BOULEVARD	COLONY TRAIL BOULEVARD	2021-065	July 28, 2021
FOUR SEASONS CRESCENT	40	WOODSPRING AVENUE	FOUR SEASONS CRESCENT	2021-065	July 28, 2021
FOXBERRY ROAD	40	MURRELL BOULEVARD	KAVANAGH AVENUE	2021-065	July 28, 2021
FRANK KELLY DRIVE	40	CLOVERRIDGE AVENUE	CRIMSON KING WAY	2021-065	July 28, 2021
FRANKLIN ROAD	40	HERALD ROAD	END	2021-065	July 28, 2021
FREDERICK PEARSON STREET	40	LANE 1	EVANS FARM BOULEVARD	2021-065	July 28, 2021
FREDERICK TAYLOR WAY	40	CUPPLES FARM LANE	ROBB THOMPSON ROAD	2021-065	July 28, 2021
FRENCH CRESCENT	40	PARK AVENUE	PARK AVENUE	2021-065	July 28, 2021
GARFIELD WRIGHT BOULEVARD	50	WOODBINE AVENUE	BALES DRIVE EAST		
GEORGE STREET	40	MAY AVENUE	FARR AVENUE	2021-065	July 28, 2021
GLADYS ROLLING AVENUE	40	VIVIAN CREEK ROAD	MANOR GLEN CRESCENT	2021-065	July 28, 2021

**SCHEDULE IX - MAXIMUM RATE OF SPEED**

<b>COLUMN 1 HIGHWAY</b>	<b>COLUMN 2 SPEED LIMIT</b>	<b>COLUMN 3 FROM</b>	<b>COLUMN 4 TO</b>	<b>COLUMN 5 AMENDING BY-LAW #</b>	<b>COLUMN 6 AMENDING DATE</b>
GOLDENEYE DRIVE	40	BECKETT AVENUE	FOREST EDGE CRESCENT	2021-065	July 28, 2021
GOODWIN COURT	40	MURRELL BOULEVARD	END		
GRANT COURT	40	MILNE LANE	MILNE LANE	2021-065	July 28, 2021
GRINNEL ROAD	40	CARONDALE SQUARE	CARONDALE SQUARE		
GRIST MILL ROAD	40	HILLTOP DRIVE	MOUNT ALBERT ROAD	2021-065	July 28, 2021
HACKET STREET	40	MURRELL BOULEVARD	END	2021-065	July 28, 2021
HAIG CRESCENT	40	SAMUEL HARPER COURT	END	2021-065	July 28, 2021
HAMMILL HEIGHTS	40	KING STREET EAST	HAMMILL HEIGHTS	2021-065	July 28, 2021
HARRY WALKER PARKWAY	40	GREEN LANE EAST	TOWN LIMITS	2021-065	July 28, 2021
HARVEST HILLS BOULEVARD	40	OLD FIELD CRESCENT/NATURE WAY CRESCENT	WOODSPRING AVENUE		
HERALD ROAD	50	A POINT 1200 M WEST OF WARDEN AVENUE	A POINT 700 M WEST OF WARDEN AVENUE		
HERALD ROAD	50	A POINT 700 M WEST OF KENNEDY ROAD	A POINT 590 M EAST OF KENNEDY ROAD		
HERALD ROAD	60	A POINT 590 M EAST OF KENNEDY ROAD	A POINT 230 M EAST OF HIGHWAY 48		
HERALD ROAD	60	WARDEN AVENUE	A POINT 700 M WEST OF KENNEDY ROAD		
HERALD ROAD	70	A POINT 700 M WEST OF WARDEN AVENUE	WARDEN AVENUE		
HERALD ROAD	70	WOODBINE AVENUE	A POINT 1200 M WEST OF WARDEN AVENUE		
HERALD ROAD	80	A POINT 230 M EAST OF HIGHWAY 48	YORK DURHAM LINE		
HEREFORDSHIRE CRESCENT	40	HARVEST HILLS BOULEVARD	HEREFORDSHIRE CRESCENT	2021-065	July 28, 2021
HI-VIEW DRIVE	40	CENTRE STREET	END	2021-065	July 28, 2021

**SCHEDULE IX - MAXIMUM RATE OF SPEED**

<b>COLUMN 1 HIGHWAY</b>	<b>COLUMN 2 SPEED LIMIT</b>	<b>COLUMN 3 FROM</b>	<b>COLUMN 4 TO</b>	<b>COLUMN 5 AMENDING BY-LAW #</b>	<b>COLUMN 6 AMENDING DATE</b>
HILL STREET	40	MOUNT ALBERT ROAD	END	2021-065	July 28, 2021
HILLCREST DRIVE	40	2ND CONCESSION ROAD	END	2021-065	July 28, 2021
HILLTOP DRIVE	40	HOLLAND RIVER BOULEVARD	END	2021-065	July 28, 2021
HOLBORN ROAD	60	A POINT 1300 M EAST OF WOODBINE AVENUE	WARDEN AVENUE		
HOLBORN ROAD	60	HIGHWAY 48	YORK DURHAM LINE		
HOLBORN ROAD	70	2ND CONCESSION ROAD	HIGHWAY 404 R.O.W (WEST LIMIT)		
HOLBORN ROAD	70	HIGHWAY 404 R.O.W (EAST LIMIT)	A POINT 1300 M EAST OF WOODBINE AVENUE		
HOLBORN ROAD	70	WARDEN AVENUE	HIGHWAY 48		
HOLLAND RIVER BOULEVARD	40	MOUNT ALBERT ROAD	END	2021-065	July 28, 2021
HOLLAND VISTA STREET	40	DOG WOOD BOULEVARD	HOLLAND LANDING ROAD	2021-065	July 28, 2021
HOLLIS CRESCENT	40	BECKETT AVENUE	BECKETT AVENUE	2021-065	July 28, 2021
HORNES ROAD	60	WOODBINE AVENUE	WARDEN AVENUE		
HOWARD AVENUE	40	MOUNT ALBERT ROAD	COLONEL WAYLING BOULEVARD	2021-065	July 28, 2021
HYDRANGEA HOLLOW	40	DOG WOOD BOULEVARD	CHARLOTTE ABBY DRIVE	2021-065	July 28, 2021
JACK WILLBEE STREET	40	KING STREET EAST	DONALD STEWART CRESCENT	2021-065	July 28, 2021
JEFFERY CRESCENT	40	LESLIE STREET	LESLIE STREET	2021-065	July 28, 2021
JENNIFER CRESCENT	40	HOWARD AVENUE	HOWARD AVENUE	2021-065	July 28, 2021
JESSIE CRESCENT	40	ARTHUR HALL DRIVE	HOWARD AVENUE	2021-065	July 28, 2021
JIM MORTSON DRIVE	40	LESLIE STREET	LESLIE STREET	2021-065	July 28, 2021

**SCHEDULE IX - MAXIMUM RATE OF SPEED**

<b>COLUMN 1 HIGHWAY</b>	<b>COLUMN 2 SPEED LIMIT</b>	<b>COLUMN 3 FROM</b>	<b>COLUMN 4 TO</b>	<b>COLUMN 5 AMENDING BY-LAW #</b>	<b>COLUMN 6 AMENDING DATE</b>
JOHN CANDY DRIVE	40	JIM MORTSON DRIVE	A POINT 60 M SOUTH OF BEN SINCLAIR AVENUE	2021-065	July 28, 2021
JOHN HAMILL DRIVE	40	WALTER ENGLISH DRIVE	BEN SINCLAIR AVENUE	2021-065	July 28, 2021
JOHN MOORE ROAD	40	BRIARFIELD AVENUE	DR. PEARSON COURT	2021-065	July 28, 2021
JOHN RYE TRAIL	40	WARDEN AVENUE	END	2021-065	July 28, 2021
JOHN SMITH STREET	40	BECKETT AVENUE	PRUNELLA CRESCENT	2021-065	July 28, 2021
JOHN WEDDELL AVENUE	40	BRIARFIELD AVENUE	DR. PEARSON COURT	2021-065	July 28, 2021
JUDAH DOAN WAY	40	BEECHBOROUGH CRESCENT	LESLIE STREET	2021-065	July 28, 2021
KARISSA LANE	40	QUEENSVILLE SIDEROAD WEST	END	2021-065	July 28, 2021
KAVANAGH AVENUE	40	MURRELL BOULEVARD	SHARON CREEK DRIVE		
KEARNS DRIVE	40	OLIVE STREET	OLIVE STREET	2021-065	July 28, 2021
KELVIN COURT	40	PETER SCHNEIDER DRIVE	END	2021-065	July 28, 2021
KENNETH ROSS BEND	40	CHARLES WHITE COURT	MURRELL BOULEVARD		
KESTER COURT	40	MURRELL BOULEVARD	END	2021-065	July 28, 2021
KILPATRICK DRIVE	40	PARK AVENUE	PARK AVENUE	2021-065	July 28, 2021
KING STREET	40	MOUNT ALBERT ROAD	CENTRE STREET		
KING STREET EAST	40	CENTRE STREET	NINTH LINE		
KINGSGATE CRESCENT	40	KING STREET	KING STREET	2021-065	July 28, 2021
KITCHING DRIVE	40	PETER STREET	EAST STREET	2021-065	July 28, 2021
KITELEY CRESCENT	40	HACKETT STREET	MURRELL BOULEVARD		
LADDER CRESCENT	40	COUNTRYMAN ROAD	FESTIVAL COURT		

**SCHEDULE IX - MAXIMUM RATE OF SPEED**

<b>COLUMN 1 HIGHWAY</b>	<b>COLUMN 2 SPEED LIMIT</b>	<b>COLUMN 3 FROM</b>	<b>COLUMN 4 TO</b>	<b>COLUMN 5 AMENDING BY-LAW #</b>	<b>COLUMN 6 AMENDING DATE</b>
LADY GWILLIM AVENUE	40	GREEN LANE WEST	HARVEST HILLS BOULEVARD		
LANDING COURT	40	DOANE ROAD WEST	END	2021-065	July 28, 2021
LANE 1	40	WALTER ENGLISH DRIVE	JIM MORTSON DRIVE	2021-065	July 28, 2021
LANE 10	40	DANESWOOD GATE	CARONDALE SQUARE		
LANE 2	40	MONDIAL CRESCENT	WALTER ENGLISH DRIVE	2021-065	July 28, 2021
LANE 3	40	SHARONVIEW CRESCENT	TEMPLE AVENUE	2021-065	July 28, 2021
LANE 4	40	TEMPLE AVENUE	JUDAH DOAN WAY	2021-065	July 28, 2021
LANE 5	40	TEMPLE AVENUE	JUDAH DOAN WAY	2021-065	July 28, 2021
LANE 6	40	BEECHBOROUGH CRESCENT	WALTER PROCTOR ROAD	2021-065	July 28, 2021
LANE 7	40	BEECHBOROUGH CRESCENT	WALTER PROCTOR ROAD	2021-065	July 28, 2021
LANE 8	40	CLARA MAY AVENUE	ROBERT BALDWIN BOULEVARD	2021-065	July 28, 2021
LANE 9	40	MURRELL BOULEVARD	FALCONRIDGE TERRACE	2021-065	July 28, 2021
LARKFIELD CRESCENT	40	MURRELL BOULEVARD	DAVID WILLSON TRAIL	2021-065	July 28, 2021
LEADEN HALL DRIVE	40	CHESSINGTON AVENUE	YORK MINISTER BOULEVARD		
LEPARD CRESCENT	40	WALNUT AVENUE	END	2021-065	July 28, 2021
LILLY MCKEOWAN CRESCENT	40	KING STREET EAST	KING STREET EAST	2021-065	July 28, 2021
MAIN STREET	40	KING STREET	CENTRE STREET		
MAIN STREET NORTH	60	TOWN LIMITS	GREEN LANE EAST		
MAINPRIZE CRESCENT	40	KING STREET	MAINPRIZE CRESCENT		
MANOR FOREST ROAD	40	VIVIAN CREEK ROAD	VIVIAN CREEK ROAD	2021-065	July 28, 2021



**SCHEDULE IX - MAXIMUM RATE OF SPEED**

<b>COLUMN 1 HIGHWAY</b>	<b>COLUMN 2 SPEED LIMIT</b>	<b>COLUMN 3 FROM</b>	<b>COLUMN 4 TO</b>	<b>COLUMN 5 AMENDING BY-LAW #</b>	<b>COLUMN 6 AMENDING DATE</b>
MANOR GLEN CRESCENT	40	VIVIAN CREEK ROAD	END	2021-065	July 28, 2021
MANOR HAMPTON STREET	40	MURRELL BOULEVARD	LESLIE STREET		
MANOR RIDGE TRAIL	40	MCCOWAN ROAD	MANOR RIDGE TRAIL	2021-065	July 28, 2021
MAPLE STREET	40	YONGE STREET	END	2021-065	July 28, 2021
MAPLE WAY	40	WARD AVENUE	HOWARD AVENUE	2021-065	July 28, 2021
MAPLEHYRN AVENUE	40	WILLOW GROVE BOULEVARD	COLONEL WAYLING BOULEVARD	2021-065	July 28, 2021
MARGARET GRAHAM CRESCENT	40	KING STREET EAST	KING STREET EAST	2021-065	July 28, 2021
MARLENE JOHNSTON DRIVE	40	CRIMSON KING WAY	DOG WOOD BOULEVARD		
MARTIN AVENUE	40	PLEASANT AVENUE	RIVER DRIVE	2021-065	July 28, 2021
MARY PEGG ROAD	40	KITELEY CRESCENT	MURRELL BOULEVARD		
MARY WILLSON COURT	40	SHARON CREEK DRIVE	END	2021-065	July 28, 2021
MAY AVENUE	40	FARR AVENUE	END	2021-065	July 28, 2021
MCKENZIE DRIVE	40	CENTENNIAL AVENUE	END	2021-065	July 28, 2021
MCQUAID COURT	40	BECKETT AVENUE	END	2021-065	July 28, 2021
MEADOW VISTA CRESCENT	40	END	MEADOW VISTA CRESCENT	2021-065	July 28, 2021
MILL ROAD	40	MCCOWAN ROAD	END	2021-065	July 28, 2021
MILL STREET	40	VICTORIA STREET	CENTRE STREET	2021-065	July 28, 2021
MILNE LANE	40	LESLIE STREET	END	2021-065	July 28, 2021
MONDIAL CRESCENT	40	JOHN HAMILL DRIVE	JOHN HAMILL DRIVE	2021-065	July 28, 2021

**SCHEDULE IX - MAXIMUM RATE OF SPEED**

<b>COLUMN 1 HIGHWAY</b>	<b>COLUMN 2 SPEED LIMIT</b>	<b>COLUMN 3 FROM</b>	<b>COLUMN 4 TO</b>	<b>COLUMN 5 AMENDING BY-LAW #</b>	<b>COLUMN 6 AMENDING DATE</b>
MORGAN'S ROAD	40	YONGE STREET	END	2021-065	July 28, 2021
MORNING SIDEROAD	50	HIGHWAY 11	A POINT 660 M WEST OF HIGHWAY 11		
MORNING SIDEROAD	60	A POINT 660 M WEST OF HIGHWAY 11	BATHURST STREET		
MORTON AVENUE	40	CHARLES STREET	END	2021-065	July 28, 2021
MORTONVALE DRIVE	40	YONGE STREET	OLIVE STREET	2021-065	July 28, 2021
MURRAY LEONARD LANE	40	PETAL AVENUE	EVANS FARM BOULEVARD		
MURRELL BOULEVARD	40	GREEN LANE EAST	MOUNT ALBERT ROAD	2021-065	July 28, 2021
NATURE WAY CRESCENT	40	HARVEST HILLS BOULEVARD	NATURE WAY CRESCENT		
NEWMARKET STREET	40	MOUNT ALBERT ROAD	END	2021-065	July 28, 2021
NINTH LINE	40	MOUNT ALBERT ROAD	END	2021-065	July 28, 2021
NINTH LINE	70	DAVIS DRIVE	MOUNT ALBERT ROAD		
NORTH ROAD	50	BATHURST STREET	END		
NORTH STREET	40	YONGE STREET	NEWMARKET STREET	2021-065	July 28, 2021
OAK AVENUE	40	QUEENSVILLE SIDEROAD WEST	END	2021-065	July 28, 2021
OAKRIDGE COURT	40	COLONY TRAIL BOULEVARD	THOMPSON DRIVE		
OLD FIELD CRESCENT	40	HARVEST HILLS BOULEVARD	OLD FIELD CRESCENT		
OLD GREEN LANE	40	GREEN LANE EAST	END	2021-065	July 28, 2021
OLD YONGE STREET	40	YONGE STREET	YONGE STREET		
OLIVE STREET	40	QUEEN STREET	YONGE STREET	2021-065	July 28, 2021
ORCHARD COURT	40	QUEENSVILLE SIDEROAD	END	2021-065	July 28, 2021

**SCHEDULE IX - MAXIMUM RATE OF SPEED**

<b>COLUMN 1 HIGHWAY</b>	<b>COLUMN 2 SPEED LIMIT</b>	<b>COLUMN 3 FROM</b>	<b>COLUMN 4 TO</b>	<b>COLUMN 5 AMENDING BY-LAW #</b>	<b>COLUMN 6 AMENDING DATE</b>
ORIOLE DRIVE	40	HOLLAND LANDING ROAD	END	2021-065	July 28, 2021
OXFORD COURT	40	FARR AVENUE	END	2021-065	July 28, 2021
PARK AVENUE	40	ORIOLE DIRVE	QUEENSVILLE SIDEROAD WEST	2021-065	July 28, 2021
PARKSIDE DRIVE	40	YONGE STREET	WALNUT AVENUE	2021-065	July 28, 2021
PARNHAM CRESCENT	40	MOUNT ALBERT ROAD	CONN DRIVE	2021-065	July 28, 2021
PATSON COURT	40	PELOSI WAY	END	2021-065	July 28, 2021
PEAR BLOSSOM WAY	40	TESLA CRESCENT	CHARLOTTE ABBY DRIVE	2021-065	July 28, 2021
PEGG'S CRESCENT	40	HILLTOP DRIVE	GRIST MILL ROAD	2021-065	July 28, 2021
PELOSI WAY	40	MCCOWAN ROAD	END	2021-065	July 28, 2021
PETAL AVENUE	40	JIM MORTSON DRIVE	END		
PETER SCHNEIDER COURT	40	WARDEN AVENUE	PETER SCHNEIDER COURT	2021-065	July 28, 2021
PETER STREET	40	CHURCH STREET	END	2021-065	July 28, 2021
PINE HILLS COURT	40	DAVIS DRIVE	END	2021-065	July 28, 2021
PINE STREET	40	PLEASANT AVENUE	RIVER DRIVE	2021-065	July 28, 2021
PLANK ROAD	40	HILLTOP DRIVE	PEGG'S CRESCENT	2021-065	July 28, 2021
PLEASANT AVENUE	40	QUEENSVILLE SIDEROAD WEST	PINE STREET	2021-065	July 28, 2021
POPLAR STREET	40	OAK AVENUE	RIVER DRIVE	2021-065	July 28, 2021
PORTEA LANE	40	CHARLOTTE ABBY DRIVE	PEAR BLOSSOM WAY	2021-065	July 28, 2021
PRAIRIE GRASS CRESCENT	40	SPRUCE AVENUE	SPRUCE AVENUE	2021-065	July 28, 2021
PRINCESS STREET	40	HIGHWAY 48	VICTORIA STREET	2021-065	July 28, 2021

**SCHEDULE IX - MAXIMUM RATE OF SPEED**

<b>COLUMN 1 HIGHWAY</b>	<b>COLUMN 2 SPEED LIMIT</b>	<b>COLUMN 3 FROM</b>	<b>COLUMN 4 TO</b>	<b>COLUMN 5 AMENDING BY-LAW #</b>	<b>COLUMN 6 AMENDING DATE</b>
PROSPERITY WAY	40	CLOVERRIDGE AVENUE	FRANK KELLY DRIVE	2021-065	July 28, 2021
PRUNELLA CRESCENT	40	BECKETT AVENUE	BECKETT AVENUE	2021-065	July 28, 2021
QUEEN STREET	40	YONGE STREET	OLIVE STREET	2021-065	July 28, 2021
QUEENS COURT	40	QUEENSVILLE SIDEROAD	QUEENSVILLE SIDEROAD	2021-065	July 28, 2021
QUEENSVILLE SIDEROAD	40	A POINT 500 M WEST OF CENTRE STREET	A POINT 500 M EAST OF CENTRE STREET		
QUEENSVILLE SIDEROAD	60	A POINT 500 M EAST OF CENTRE STREET	YORK DURHAM LINE		
QUEENSVILLE SIDEROAD	60	WOODBINE AVENUE	A POINT 500 M WEST OF CENTRE STREET		
RAMSAY STREET	40	PARKSIDE DRIVE	DELTA CRESCENT	2021-065	July 28, 2021
RAMSDEN CRESCENT	40	DONLANDS AVENUE	DONLANDS AVENUE	2021-065	July 28, 2021
RED MILLS DRIVE	40	HILLTOP DRIVE	STEGMAN ROAD	2021-065	July 28, 2021
RED ROSE LANE	40	CLOVERRIDGE AVENUE	FRANK KELLY DRIVE	2021-065	July 28, 2021
RICHARD BOYD DRIVE	40	BECKETT AVENUE	FOREST EDGE CRESCENT	2021-065	July 28, 2021
RICHARD WALLIS COURT	40	MURRELL BOULEVARD	END	2021-065	July 28, 2021
RIDGE GATE CRESCENT	40	VIVIAN CREEK ROAD	END	2021-065	July 28, 2021
RIVER DRIVE	40	QUEENSVILLE SIDEROAD WEST	END	2021-065	July 28, 2021
RIVERSTONE COURT	40	WARDEN AVENUE	END	2021-065	July 28, 2021
ROBB THOMPSON ROAD	40	CUPPLES FARM LANE	CUPPLES FARM LANE	2021-065	July 28, 2021
ROBERT BALDWIN BOULEVARD	40	MURRELL BOULEVARD	WALTER TUNNY CRESCENT/EASTGROVE SQUARE	2021-065	July 28, 2021
ROBERT HUNTER CRESCENT	40	KING STREET	KINGSGATE CRESCENT	2021-065	July 28, 2021

**SCHEDULE IX - MAXIMUM RATE OF SPEED**

<b>COLUMN 1 HIGHWAY</b>	<b>COLUMN 2 SPEED LIMIT</b>	<b>COLUMN 3 FROM</b>	<b>COLUMN 4 TO</b>	<b>COLUMN 5 AMENDING BY-LAW #</b>	<b>COLUMN 6 AMENDING DATE</b>
ROGERS ROAD	40	2ND CONCESSION ROAD	END	2021-065	July 28, 2021
ROSEBANK BOULEVARD	40	SUMMERHILL ROAD	COLONY TRAIL BOULEVARD		
ROYAL AMBER CRESCENT	40	KING STREET	KINGSGATE CRESCENT	2021-065	July 28, 2021
ROYAL CEDAR COURT	40	COLONY TRAIL BOULEVARD	END	2021-065	July 28, 2021
ROYAL OAK ROAD	40	MOUNT ALBERT ROAD	END	2021-065	July 28, 2021
SAMUEL HARPER COURT	40	MOUNT ALBERT ROAD	END	2021-065	July 28, 2021
SAMUEL LOUNT ROAD	40	SOUTH END	NORTH END	2021-065	July 28, 2021
SAND ROAD	40	ORIOLE DRIVE	QUEENSVILLE SIDEROAD WEST	2021-065	July 28, 2021
SCHOOL STREET	40	YONGE STREET	NEWMARKET STREET	2021-065	July 28, 2021
SEAVIEW HEIGHTS	40	JOHN CANDY DRIVE	EVANS FARM BOULEVARD		
SHANNON ROAD	40	WATER STREET	END	2021-065	July 28, 2021
SHARON BOULEVARD	40	FARR AVENUE	CONN DRIVE	2021-065	July 28, 2021
SHARON CREEK DRIVE	40	BRIARFIELD AVENUE	A POINT 60 M SOUTH OF MANOR HAMPTON STREET	2021-065	July 28, 2021
SHARONVIEW CRESCENT	40	DEER PASS ROAD	TEMPLE AVENUE	2021-065	July 28, 2021
SHERWOOD GLEN	40	HIGHWAY 11	END	2021-065	July 28, 2021
SILK TWIST DRIVE	40	BRIGHTWORK WAY	DOANE ROAD	2021-065	July 28, 2021
SILVER CHARM DRIVE	40	DEER PASS ROAD	SHARONVIEW CRESCENT	2021-065	July 28, 2021
SLATER COURT	40	MURRELL BOULEVARD	END		
SLUSE ROAD	40	ORIOLE DRIVE	END	2021-065	July 28, 2021
SNAP DRAGON TRAIL	40	SPRUCE AVENUE	CHARLOTTE ABBY DRIVE	2021-065	July 28, 2021

**SCHEDULE IX - MAXIMUM RATE OF SPEED**

<b>COLUMN 1 HIGHWAY</b>	<b>COLUMN 2 SPEED LIMIT</b>	<b>COLUMN 3 FROM</b>	<b>COLUMN 4 TO</b>	<b>COLUMN 5 AMENDING BY-LAW #</b>	<b>COLUMN 6 AMENDING DATE</b>
SPRUCE AVENUE	40	HOLLAND LANDING ROAD	DOG WOOD BOULEVARD	2021-065	July 28, 2021
ST ALBANS COURT	40	HOLLAND RIVER BOULEVARD	END	2021-065	July 28, 2021
STEGMAN ROAD	40	GRIST MILL ROAD	HILLTOP DRIVE	2021-065	July 28, 2021
STOKES ROAD	40	VALLEY MILLS ROAD	END	2021-065	July 28, 2021
STONEHILL BOULEVARD	40	MOUNT ALBERT ROAD	THOMPSON DRIVE		
SUMMERHILL ROAD	40	COLONY TRAIL BOULEVARD	STONEHILL BOULEVARD	2021-065	July 28, 2021
SUMMIT CIRCLE	40	HILLTOP DRIVE	END	2021-065	July 28, 2021
SUNRISE STREET	40	SAND ROAD	PARK AVENUE		
SUNSET STREET	40	SAND ROAD	PARK AVENUE	2021-065	July 28, 2021
TALL PINES TRAIL	40	SAND ROAD	PARK AVENUE	2021-065	July 28, 2021
TATE COURT	40	DONLANDS AVENUE	END	2021-065	July 28, 2021
TAURUS CRESCENT	40	MANOR HAMPTON STREET	SHARON CREEK DRIVE	2021-065	July 28, 2021
TEMPLE AVENUE	40	MURRELL BOULEVARD	END	2021-065	July 28, 2021
TERRAIN COURT	40	HOLLAND VISTA STREET	END	2021-065	July 28, 2021
TESLA CRESCENT	40	DOG WOOD BOULEVARD	BYBLOS COURT	2021-065	July 28, 2021
TESTA STREET	40	LESLIE STREET	BALMORAL HEIGHT	2021-065	July 28, 2021
THATCHER CRESCENT	40	HARVEST HILLS BOULEVARD	THATCHER CRESCENT	2021-065	July 28, 2021
THOMAS SHEPPERD DRIVE	40	HOLLAND RIVER BOULEVARD	END	2021-065	July 28, 2021
THOMPSON DRIVE	40	YONGE STREET	END		
TOBY COURT	40	SAMUEL LOUNT ROAD	END	2021-065	July 28, 2021

**SCHEDULE IX - MAXIMUM RATE OF SPEED**

<b>COLUMN 1 HIGHWAY</b>	<b>COLUMN 2 SPEED LIMIT</b>	<b>COLUMN 3 FROM</b>	<b>COLUMN 4 TO</b>	<b>COLUMN 5 AMENDING BY-LAW #</b>	<b>COLUMN 6 AMENDING DATE</b>
TOLL ROAD	40	BRADFORD STREET	ORIOLE DRIVE	2021-065	July 28, 2021
TREMOY ROAD	40	MEADOW VISTA CRESCENT	END	2021-065	July 28, 2021
TYSON DRIVE	40	HOLLAND RIVER BOULEVARD	END		
VALENTINI AVENUE	40	SAND ROAD	PARK AVENUE	2021-065	July 28, 2021
VALLEY MILLS ROAD	40	ROYAL OAK ROAD	END	2021-065	July 28, 2021
VALLEY TRAIL	40	2ND CONCESSION ROAD	END	2021-065	July 28, 2021
VALLEYVIEW AVENUE	40	MOUNT ALBERT ROAD	END	2021-065	July 28, 2021
VERONICA CRESCENT	40	CONN DRIVE	CONN DRIVE	2021-065	July 28, 2021
VICTORIA STREET	40	MAIN STREET	SHANNON ROAD	2021-065	July 28, 2021
VICTORY DRIVE	40	ALBERT STREET	MAIN STREET		
VISCOUNT WAY	40	KING STREET EAST	KING STREET EAST	2021-065	July 28, 2021
VIVIAN CREEK ROAD	40	KING STREET EAST	NINTH LINE	2021-065	July 28, 2021
WALANUT AVENUE	40	PARKSIDE DRIVE	CEDAR STREET	2021-065	July 28, 2021
WALKER ROAD	40	YONGE STREET	OLIVE STREET	2021-065	July 28, 2021
WALTER ENGLISH DRIVE	40	LESLIE STREET	EVANS FARM BOULEVARD	2021-065	July 28, 2021
WALTER PROCTOR ROAD	40	TEMPLE AVENUE	BEECHBOROUGH CRESCENT	2021-065	July 28, 2021
WALTER TUNNY CRESCENT	40	ROBERT BALDWIN BOULEVARD	ROBERT BALDWIN BOULEVARD		
WARD AVENUE	40	LESLIE STREET	COLONEL WAYLING BOULEVARD	2021-065	July 28, 2021
WATER STREET	40	MILL STREET	END	2021-065	July 28, 2021
WATERSHED GATE	40	PETAL AVENUE	EVANS FARM BOULEVARD		

**SCHEDULE IX - MAXIMUM RATE OF SPEED**

<b>COLUMN 1 HIGHWAY</b>	<b>COLUMN 2 SPEED LIMIT</b>	<b>COLUMN 3 FROM</b>	<b>COLUMN 4 TO</b>	<b>COLUMN 5 AMENDING BY-LAW #</b>	<b>COLUMN 6 AMENDING DATE</b>
WATERWAY COURT	40	MURRELL BOULEVARD	END	2021-065	July 28, 2021
WEST STREET	40	YONGE STREET	END	2021-065	July 28, 2021
WHIPPLETREE DRIVE	40	CRIMSON KING WAY	MARLENE JOHNSTON DRIVE		
WHITEBIRCH LANE	40	MURRELL BOULEVARD	SHARON CREEK DRIVE	2021-065	July 28, 2021
WILLIAM KANE COURT	40	MURRELL BOULEVARD	END	2021-065	July 28, 2021
WILLIAM LUCK AVENUE	40	JOHN CANDY DRIVE	JOHN HAMILL DRIVE	2021-065	July 28, 2021
WILLIAM STREET	40	HOWARD AVENUE	MOUNT ALBERT ROAD	2021-065	July 28, 2021
WILLOW GROVE BOULEVARD	40	WARD AVENUE	COLONEL WAYLING BOULEVARD	2021-065	July 28, 2021
WILLOW STREET	40	SAND ROAD	END	2021-065	July 28, 2021
WILLOW WOOD PLACE	40	DAVID WILLSON TRAIL	END	2021-065	July 28, 2021
WOODSPRING AVENUE	40	TOWN LIMITS	GREEN LANE WEST		
WRIGHT DRIVE	40	WALNUT AVENUE	LEPARD CRESCENT	2021-065	July 28, 2021
YARROW LANE	40	MEADOW VISTA CRESCENT	HOLLAND VISTA STREET	2021-065	July 28, 2021
YONGE STREET	40	QUEENSVILLE SIDEROAD	A POINT 970 M NORTH OF MORGAN'S ROAD	2021-065	July 28, 2021
YORK DURHAM LINE	80	REGIONAL ROAD 39	RAVENSHOE ROAD		
YORK MINISTER BOULEVARD	40	END	ALVIN PEGG DRIVE		
YORK STREET	40	BLAKE STREET	YORK DURHAM LINE	2021-065	July 28, 2021



BY-LAW NUMBER 2019 - 136

**SCHEDULE X - STOP CONTROLLED INTERSECTIONS**

<b>COLUMN 1 INTERSECTION</b>	<b>COLUMN 2 STOP CONDITION</b>	<b>COLUMN 3 DIRECTION</b>	<b>COLUMN 4 AMENDING BY-LAW #</b>	<b>COLUMN 5 AMENDING DATE</b>
2ND CONCESSION ROAD AT HOLBORN ROAD	TWO WAY	WB AND EB ON HOLBORN ROAD		
ALGONQUIN FOREST DRIVE AT ALGONQUIN FOREST DRIVE	ONE WAY	NB ON ALGONQUIN FOREST DRIVE		
ALICE STREET AT BANK STREET	ONE WAY	SB ON ALICE STREET		
ALICE STREET AT ELIZABETH STREET	TWO WAY	WB AND EB ON ELIZABETH STREET		
ALLANGROVE AVENUE AT CARONDALE SQUARE	TWO WAY	WB AND EB ON ALLANGROVE AVENUE		
ALLANGROVE AVENUE AT GRINNEL ROAD	ONE WAY	EB ON ALLANGROVE AVENUE		
ALVIN PEGG DRIVE AT BLACKPOOL LANE	ONE WAY	SB ON BLACKPOOL LANE		
ALVIN PEGG DRIVE AT CARNABY WAY	ONE WAY	EB ON ALVIN PEGG DRIVE		
APPLEGATE DRIVE AT MURRELL BOULEVARD	ONE WAY	WB ON APPLEGATE DRIVE		
ARTHUR HALL DRIVE AT HOWARD AVENUE	FOUR WAY	ALL		
ARTHUR HALL DRIVE AT JESSIE CRESCENT	ONE WAY	SB ON JESSIE CRESCENT		
ARTHUR HALL DRIVE AT MAPLE WAY	FOUR WAY	ALL		
ARTHUR HALL DRIVE AT WILLOW GROVE BOULEVARD	ONE WAY	EB ON ARTHUR HALL DRIVE		
BALMORAL HEIGHTS AT FIELDSTONE LANE (EAST LEG)	ONE WAY	WB ON BALMORAL HEIGHTS		
BALMORAL HEIGHTS AT FIELDSTONE LANE (WEST LEG)	ONE WAY	WB ON FIELDSTONE LANE		
BALMORAL HEIGHTS AT TESTA STREET	ONE WAY	WB ON TESTA STREET		
BATHURST STREET AT HOCHREITER ROAD	ONE WAY	EB ON HOCHREITER ROAD		
BECKETT AVENUE AT BRENT ROAD/ FOREST EDGE CRESCENT	FOUR WAY	ALL		

BY-LAW NUMBER 2019 - 136

**SCHEDULE X - STOP CONTROLLED INTERSECTIONS**

<b>COLUMN 1 INTERSECTION</b>	<b>COLUMN 2 STOP CONDITION</b>	<b>COLUMN 3 DIRECTION</b>	<b>COLUMN 4 AMENDING BY-LAW #</b>	<b>COLUMN 5 AMENDING DATE</b>
BECKETT AVENUE AT HOLLIS CRESCENT (WEST LEG)	ONE WAY	SB ON HOLLIS CRESCENT		
BECKETT AVENUE AT JOHN SMITH STREET/FOREST EDGE CRESCENT	TWO WAY	NB ON FOREST EDGE CRESCENT AND SB ON JOHN SMITH STREET		
BECKETT AVENUE AT MCQUAID COURT/HOLLIS CRESCENT (EAST LEG)	FOUR WAY	ALL		
BECKETT AVENUE AT PRUNELLA CRESCENT/GOLDENEYE DRIVE	TWO WAY	NB ON GOLDENEYE DRIVE AND SB ON PRUNELLA CRESCENT		
BECKETT AVENUE AT PRUNELLA CRESCENT/RICHARD BOYD DRIVE	TWO WAY	NB ON RICHARD BOYD DRIVE AND SB ON PRUNELLA CRESCENT		
BECKETT AVENUE AT SILK TWIST DRVIE	FOUR WAY	ALL		
BEECHBOROUGH CRESCENT AT LANE 6	ONE WAY	WB ON LANE 6		
BEECHBOROUGH CRESCENT AT LANE 7	ONE WAY	EB ON LANE 7		
BEECHBOROUGH CRESCENT AT WALTER PROCTOR ROAD	ONE WAY	NB ON WALTER PROCTOR ROAD		
BIRCHARD BOULEVARD AT MAIN STREET	ONE WAY	NB ON BIRCHARD BOULEVARD		
BOAG ROAD AT CATERING ROAD	ONE WAY	SB ON CATERING ROAD		
BRIARFIELD AVENUE AT JOHN MOORE ROAD	ONE WAY	NB ON JOHN MOORE ROAD		
BRIARFIELD AVENUE AT JOHN WEDDELL AVENUE	ONE WAY	NB ON JOHN WEDDELL AVENUE		
BRIARFIELD AVENUE AT SHARON CREEK DRIVE	ONE WAY	NB ON SHARON CREEK DRIVE		
CARNABY WAY AT BLACKPOOL LANE	ONE WAY	EB ON BLACKPOOL LANE		
CEDAR STREET AT WALNUT AVENUE	ONE WAY	NB ON WALNUT AVENUE		
CENTENNIAL AVENUE AT MCKENZIE DRIVE	ONE WAY	WB ON MCKENZIE DRIVE		
CENTENNIAL AVENUE AT SUNSET DRIVE	ONE WAY	NB ON CENTENNIAL AVENUE		

BY-LAW NUMBER 2019 - 136

**SCHEDULE X - STOP CONTROLLED INTERSECTIONS**

<b>COLUMN 1 INTERSECTION</b>	<b>COLUMN 2 STOP CONDITION</b>	<b>COLUMN 3 DIRECTION</b>	<b>COLUMN 4 AMENDING BY-LAW #</b>	<b>COLUMN 5 AMENDING DATE</b>
CENTRE STREET AT BANK STREET	ONE WAY	WB ON BANK STREET		
CENTRE STREET AT CLEVERDON BOULEVARD	ONE WAY	EB ON CLEVERDON BOULEVARD		
CENTRE STREET AT DOANE ROAD	TWO WAY	WB AND EB ON DOANE ROAD		
CENTRE STREET AT ELIZABETH STREET	ONE WAY	WB ON ELIZABETH STREET		
CENTRE STREET AT HERALD ROAD	TWO WAY	NB AND SB ON CENTRE STREET		
CENTRE STREET AT HI-VIEW DRIVE	ONE WAY	EB ON HI-VIEW DRIVE		
CENTRE STREET AT KING STREET/KING STREET EAST	FOUR WAY	ALL		
CENTRE STREET AT MAIN STREET	ONE WAY	EB ON MAIN STREET		
CENTRE STREET AT MILL STREET	ONE WAY	EB ON MILL STREET		
CHARLES WHITE COURT AT CRANLEY ROAD	ONE WAY	NBD ON CRANLEY ROAD		
CHARLES WHITE COURT AT KENNETH ROSS BEND	ONE WAY	WB ON KENNETH ROSS BEND		
CHARLOTTE ABBY DRIVE AT CYPRUS GLEN/PEAR BLOSSOM WAY	TWO WAY	NB ON PEAR BLOSSOM WAY AND SB ON CYPRUS GLEN		
CHARLOTTE ABBY DRIVE AT HYDRANGEA HOLLOW	ONE WAY	NB ON HYDRANGEA HOLLOW		
CHARLOTTE ABBY DRIVE AT SNAP DRAGON TRAIL/PORTEA LANE	TWO WAY	NB ON PORTEA LANE AND SB ON SNAP DRAGON TRAIL		
CHESSINGTON AVENUE AT CARNABY WAY	ONE WAY	EB ON CHESSINGTON AVENUE		
CHESSINGTON AVENUE AT CARNABY WAY	ONE WAY	NB ON CARNABY WAY		
CHESSINGTON AVENUE AT LEADEN HALL DRIVE	ONE WAY	NB ON LEADEN HALL DRIVE		
CHURCH STREET AT CHRISTOPHER STREET	ONE WAY	NB ON CHRISTOPHER STREET		

BY-LAW NUMBER 2019 - 136

**SCHEDULE X - STOP CONTROLLED INTERSECTIONS**

<b>COLUMN 1 INTERSECTION</b>	<b>COLUMN 2 STOP CONDITION</b>	<b>COLUMN 3 DIRECTION</b>	<b>COLUMN 4 AMENDING BY-LAW #</b>	<b>COLUMN 5 AMENDING DATE</b>
CHURCH STREET AT EAST STREET	ONE WAY	SB ON EAST STREET		
CLARA MAY AVENUE AT LANE 8	ONE WAY	NB ON LANE 8		
CLOVERRIDGE AVENUE AT PROSPERITY WAY	ONE WAY	WB ON PROSPERITY WAY		
CLOVERRIDGE AVENUE AT RED ROSE LANE	ONE WAY	WB ON RED ROSE LANE		
COLONEL WAYLING BOULEVARD AT HOWARD AVENUE	THREE WAY	ALL		
COLONEL WAYLING BOULEVARD AT MAPLEHYRN AVENUE	ONE WAY	EB ON MAPLEHYRN AVENUE		
COLONEL WAYLING BOULEVARD AT WARD AVENUE	ONE WAY	EB ON WARD AVENUE		
COLONEL WAYLING BOULEVARD AT WILLOW GROVE BOULEVARD	ONE WAY	SB ON WILLOW GROVE BOULEVARD		
COLONY TRAIL BOULEVARD AT FORRESTWOOD CRESCENT (NORTH LEG)	THREE WAY	ALL		
COLONY TRAIL BOULEVARD AT FORRESTWOOD CRESCENT (SOUTH LEG)	ONE WAY	EB ON FORRESTWOOD CRESCENT		
COLONY TRAIL BOULEVARD AT OAKRIDGE COURT	ONE WAY	SB ON OAKRIDGE COURT		
COLONY TRAIL BOULEVARD AT ROSEBANK BOULEVARD	ONE WAY	NB ON ROSEBANK BOULEVARD		
COLONY TRAIL BOULEVARD AT ROYAL CEDAR COURT	ONE WAY	WB ON ROYAL CEDAR COURT		
COLONY TRAIL BOULEVARD AT STONEHILL BOULEVARD	FOUR WAY	ALL		
COLONY TRAIL BOULEVARD AT SUMMERHILL ROAD	ONE WAY	EB ON SUMMERHILL ROAD		
CONN DRIVE AT VERONICA CRESCENT	TWO WAY	WB ON VERONICA CRESCENT AND EB ON SHARON BOULEVARD		

BY-LAW NUMBER 2019 - 136

**SCHEDULE X - STOP CONTROLLED INTERSECTIONS**

<b>COLUMN 1 INTERSECTION</b>	<b>COLUMN 2 STOP CONDITION</b>	<b>COLUMN 3 DIRECTION</b>	<b>COLUMN 4 AMENDING BY-LAW #</b>	<b>COLUMN 5 AMENDING DATE</b>
CONN DRIVE AT VERONICA CRESCENT (SOUTH LEG)/PARNHAM CRESCENT	FOUR WAY	ALL		
COUNTRYMAN ROAD AT FESTIVAL COURT	ONE WAY	WB ON FESTIVAL COURT		
COUNTRYMAN ROAD AT LADDER CRESCENT	ONE WAY	WB ON LADDER CRESCENT		
COURTLAND CRESCENT AT COURTLAND CRESCENT	ONE WAY	NB ON COURTLAND CRESCENT		
CRIMSON KING WAY AT ANGORAWOOD GARDENS	ONE WAY	SB ON ANGORAWOOD GARDENS		
CRIMSON KING WAY AT CLOVERRIDGE AVENUE	ONE WAY	NB ON CLOVERRIDGE AVENUE		
CRIMSON KING WAY AT FRANK KELLY DRIVE/CONCERT HILL WAY	TWO WAY	NB ON FRANK KELLY DRIVE AND SB ON CONCERT HILL WAY		
CRIMSON KING WAY AT WHIPPLETREE DRIVE	ONE WAY	SB ON WHIPPLETREE DRIVE		
CUPPLES FARM LANE AT CENTRE STREET	ONE WAY	WB ON CUPPLES FARM LANE		
CUPPLES FARM LANE AT ROBB THOMPSON ROAD/PEM SUD CRESCENT	TWO WAY	WB ON PEM SUD CRESCENT AND EB ON ROBB THOMPSON ROAD		
DANESWOOD CRESCENT AT MURRELL BOULEVARD	ONE WAY	EB ON DANESWOOD CRESCENT		
DANESWOOD GATE AT CARONDALE SQUARE	ONE WAY	WB ON DANESWOOD GATE		
DAVID WILLSON TRAIL AT LARKFIELD CRESCENT	ONE WAY	SB ON LARKFIELD CRESCENT		
DAVID WILLSON TRAIL AT SHARON CREEK DRIVE	FOUR WAY	ALL		
DAVID WILLSON TRAIL AT WILLOW WOOD PLACE	ONE WAY	EB ON WILLOW WOOD PLACE		
DEER PASS ROAD AT CARRATUCK STREET	ONE WAY	EB ON DEER PASS ROAD		
DEER PASS ROAD AT SHARONVIEW CRESCENT	ONE WAY	NB ON SHARONVIEW CRESCENT		

BY-LAW NUMBER 2019 - 136

**SCHEDULE X - STOP CONTROLLED INTERSECTIONS**

<b>COLUMN 1 INTERSECTION</b>	<b>COLUMN 2 STOP CONDITION</b>	<b>COLUMN 3 DIRECTION</b>	<b>COLUMN 4 AMENDING BY-LAW #</b>	<b>COLUMN 5 AMENDING DATE</b>
DEER PASS ROAD AT SILVER CHARM DRIVE	ONE WAY	NB ON SILVER CHARM DRIVE		
DOG WOOD BOULEVARD AT CHARLOTTE ABBY DRIVE	THREE WAY	ALL		
DOG WOOD BOULEVARD AT CRIMSON KING WAY	THREE WAY	ALL		
DOG WOOD BOULEVARD AT HOLLAND VISTA STREET	FOUR WAY	ALL		
DOG WOOD BOULEVARD AT HYDRANGEA HOLLOW	ONE WAY	WB ON HYDRANGEA HOLLOW		
DOG WOOD BOULEVARD AT MARLENE JOHNSTON DRIVE	ONE WAY	EB ON MARLENE JOHNSTON DRIVE		
DOG WOOD BOULEVARD AT PEAR BLOSSOM WAY	TWO WAY	WB AND EB ON PEAR BLOSSOM WAY		
DOG WOOD BOULEVARD AT SPRUCE AVENUE	ONE WAY	WB ON SPRUCE AVENUE		
DON ROSE BOULEVARD AT ARTHUR CASE CRESCENT (NORTH LEG)	ONE WAY	NB ON ARTHUR CASE CRESCENT		
DON ROSE BOULEVARD AT ARTHUR CASE CRESCENT (SOUTH LEG)	ONE WAY	SB ON ARTHUR CASE CRESCENT		
DONALD STEWART CRESCENT AT DONALD STEWART CRESCENT	ONE WAY	SB ON DONALD STEWART CRESCENT		
DONALD STEWART CRESCENT AT JACK WILLBEE STREET	ONE WAY	SB ON JACK WILLBEE STREET		
DONALDSON ROAD AT ARTESIAN AVENUE	ONE WAY	SB ON ARTESIAN AVENUE		
DONLANDS AVENUE AT MAY AVENUE	ONE WAY	NB ON DONLANDS AVENUE		
DONLANDS AVENUE AT RAMSDEN CRESCENT (SOUTH LEG)	ONE WAY	EB ON RAMSDEN CRESCENT		
DONLANDS AVENUE AT TATE COURT	TWO WAY	WB ON TATE COURT AND EB ON RAMSDEN CRESCENT		

BY-LAW NUMBER 2019 - 136

**SCHEDULE X - STOP CONTROLLED INTERSECTIONS**

<b>COLUMN 1 INTERSECTION</b>	<b>COLUMN 2 STOP CONDITION</b>	<b>COLUMN 3 DIRECTION</b>	<b>COLUMN 4 AMENDING BY-LAW #</b>	<b>COLUMN 5 AMENDING DATE</b>
DR. PEARSON COURT AT JOHN MOORE ROAD	ONE WAY	SB ON JOHN MOORE ROAD		
DR. PEARSON COURT AT JOHN WEDDELL AVENUE	ONE WAY	SB ON JOHN WEDDELL AVENUE		
EAST STREET AT KITCHING DRIVE	ONE WAY	EB ON KITCHING DRIVE		
EASTGROVE SQUARE AT FALCONRIDGE TERRACE/EASTGROVE SQUARE	ONE WAY	SB ON EASTGROVE SQUARE		
EVANS FARM BOULEVARD AT BALSDON HOLLOW	ONE WAY	NB ON BALSDON HOLLOW		
EVANS FARM BOULEVARD AT CARRIAGE SHOP BEND	ONE WAY	NB ON CARRIAGE SHOP BEND		
EVANS FARM BOULEVARD AT FREDERICK PEARSON STREET	ONE WAY	NB ON FREDERICK PEARSON STREET		
EVANS FARM BOULEVARD AT MURRAY LEONARD LANE	ONE WAY	NB ON MURRAY LEONARD LANE		
EVANS FARM BOULEVARD AT SEAVIEW HIEGHTS	ONE WAY	NB ON SEAVIEW HIEGHTS		
EVANS FARM BOULEVARD AT WALTER ENGLISH DRIVE	ONE WAY	NB ON WALTER ENGLISH DRIVE		
EVANS FARM BOULEVARD AT WATERSHED GATE	ONE WAY	NB ON WATERSHED GATE		
FALCONRIDGE TERRACE AT APPLGATE DRIVE	ONE WAY	EB ON APPLGATE DRIVE		
FALCONRIDGE TERRACE AT LANE 9	ONE WAY	EB ON LANE 9		
FARR AVENUE AT CONN DRIVE	ONE WAY	NB ON CONN DRIVE		
FARR AVENUE AT DONLANDS AVENUE	FOUR WAY	ALL		
FARR AVENUE AT GEORGE STREET	ONE WAY	SB ON GEORGE STREET		
FARR AVENUE AT MAY AVENUE	TWO WAY	NB ON SHARON BOULEVARD AND SB ON MAY AVENUE		

BY-LAW NUMBER 2019 - 136

**SCHEDULE X - STOP CONTROLLED INTERSECTIONS**

<b>COLUMN 1 INTERSECTION</b>	<b>COLUMN 2 STOP CONDITION</b>	<b>COLUMN 3 DIRECTION</b>	<b>COLUMN 4 AMENDING BY-LAW #</b>	<b>COLUMN 5 AMENDING DATE</b>
FARR AVENUE AT OXFORD COURT	ONE WAY	NB ON OXFORD COURT		
FOREST EDGE CRESCENT AT GOLDENEYE DRIVE	ONE WAY	SB ON GOLDENEYE DRIVE		
FOREST EDGE CRESCENT AT RICHARD BOYD DRIVE	ONE WAY	WB ON RICHARD BOYD DRIVE		
FOUR SEASONS CRESCENT AT FOUR SEASONS CRESCENT	ONE WAY	NB ON FOUR SEASONS CRESCENT		
FRANK KELLY DRIVE AT ACACIA COURT	ONE WAY	WB ON ACACIA COURT		
FRANK KELLY DRIVE AT CLOVERRIDGE AVENUE	ONE WAY	EB ON FRANK KELLY DRIVE		
FRANK KELLY DRIVE AT CLOVERRIDGE AVENUE	ONE WAY	SB ON CLOVERRIDGE AVENUE		
FRANK KELLY DRIVE AT PROSPERITY WAY	ONE WAY	EB ON PROSPERITY WAY		
FRANK KELLY DRIVE AT RED ROSE LANE	ONE WAY	EB ON RED ROSE LANE		
FREDERICK PEARSON STREET AT BLACK LOTUS ROAD	TWO WAY	WB AND EB ON FREDERICK PEARSON STREET		
FREDERICK PEARSON STREET AT LANE 1	ONE WAY	EB ON FREDERICK PEARSON STREET		
FREDERICK TAYLOR WAY AT CUPPLES FARM LANE	ONE WAY	SB ON FREDERICK TAYLOR WAY		
FREDERICK TAYLOR WAY AT ROBB THOMPSON ROAD	ONE WAY	NB ON FREDERICK TAYLOR WAY		
GARFIELD WRIGHT BOULEVARD AT BALES DRIVE EAST	ONE WAY	EB ON GARFIELD WRIGHT BOULEVARD		
GARFIELD WRIGHT BOULEVARD AT BALES DRIVE WEST	ONE WAY	NB ON BALES DRIVE WEST		
GRINNEL ROAD AT CARONDALE SQUARE	ONE WAY	NB ON GRINNEL ROAD		
GRINNEL ROAD AT CARONDALE SQUARE	ONE WAY	SB ON GRINNEL ROAD		



BY-LAW NUMBER 2019 - 136

**SCHEDULE X - STOP CONTROLLED INTERSECTIONS**

<b>COLUMN 1 INTERSECTION</b>	<b>COLUMN 2 STOP CONDITION</b>	<b>COLUMN 3 DIRECTION</b>	<b>COLUMN 4 AMENDING BY-LAW #</b>	<b>COLUMN 5 AMENDING DATE</b>
GRIST MILL ROAD AT HILLTOP DRIVE	ONE WAY	SB ON GRIST MILL ROAD		
GRIST MILL ROAD AT PEGG'S CRESCENT	ONE WAY	EB ON PEGG'S CRESCENT		
GRIST MILL ROAD AT STEGMAN ROAD	ONE WAY	WB ON STEGMAN ROAD		
HAMMILL HEIGHTS AT HAMMILL HEIGHTS	ONE WAY	EB ON HAMMILL HEIGHTS		
HARRY WALKER PARKWAY AT CORCORAN COURT	ONE WAY	EB ON CORCORAN COURT		
HARVEST HILLS BOULEVARD AT HEREFORDSHIRE CRESCENT/COURTLAND CRESCENT	TWO WAY	NB ON HEREFORDSHIRE CRESCENT AND SB ON COURTLAND CRESCENT		
HARVEST HILLS BOULEVARD AT NATURE WAY CRESCENT/OLD FIELD CRESCENT	THREE WAY	ALL		
HARVEST HILLS BOULEVARD AT THATCHER CRESCENT	ONE WAY	SB ON THATCHER CRESCENT		
HARVEST HILLS BOULEVARD AT WOODSPRING AVENUE/FOUR SEASONS CRESCENT	FOUR WAY	ALL		
HERALD ROAD AT FRANKLIN ROAD	ONE WAY	SB ON FRANKLIN ROAD		
HEREFORDSHIRE CRESCENT AT HEREFORDSHIRE CRESCENT	ONE WAY	SB ON HEREFORDSHIRE CRESCENT		
HI-VIEW DRIVE AT CLEVERDON BOULEVARD	ONE WAY	WB ON CLEVERDON BOULEVARD		
HILL STREET AT CHURCH STREET	TWO WAY	WB AND EB ON CHURCH STREET		
HILL STREET AT NORTH STREET	TWO WAY	NB AND SB ON HILL STREET		
HILL STREET AT SCHOOL STREET	TWO WAY	NB AND SB ON HILL STREET		
HILLTOP DRIVE AT PEGG'S CRESCENT	ONE WAY	SB ON PEGG'S CRESCENT		
HILLTOP DRIVE AT PLANK ROAD	TWO WAY	WB ON PLANK ROAD AND EB ON SUMMIT CIRCLE		

BY-LAW NUMBER 2019 - 136

**SCHEDULE X - STOP CONTROLLED INTERSECTIONS**

<b>COLUMN 1 INTERSECTION</b>	<b>COLUMN 2 STOP CONDITION</b>	<b>COLUMN 3 DIRECTION</b>	<b>COLUMN 4 AMENDING BY-LAW #</b>	<b>COLUMN 5 AMENDING DATE</b>
HILLTOP DRIVE AT RED MILLS DRIVE	ONE WAY	SB ON RED MILLS DRIVE		
HILLTOP DRIVE AT STEGMAN ROAD	ONE WAY	SB ON STEGMAN ROAD		
HOLLAND RIVER BOULEVARD AT HILLTOP DRIVE	THREE WAY	ALL		
HOLLAND RIVER BOULEVARD AT ST ALBANS COURT/ BLACKSTONE COURT	TWO WAY	WB ON BLACKSTONE COURT AND EB ON ST ALBANS COURT		
HOLLAND RIVER BOULEVARD AT THOMAS SHEPPERD DRIVE	ONE WAY	EB ON THOMAS SHEPPERD DRIVE		
HOLLAND RIVER BOULEVARD AT TYSON DRIVE	ONE WAY	EB ON TYSON DRIVE		
HOLLAND VISTA CRESCENT AT TERRAIN COURT	ONE WAY	NB ON TERRAIN COURT		
HOLLAND VISTA CRESCENT AT TREMOY ROAD	FOUR WAY	ALL		
HOLLAND VISTA STREET AT BEEBALM LANE	ONE WAY	SB ON BEEBALM LANE		
HOLLAND VISTA STREET AT YARROW LANE	ONE WAY	SB ON YARROW LANE		
HOWARD AVENUE AT JENNIFER CRESCENT (NORTH LEG)	ONE WAY	EB ON JENNIFER CRESCENT		
HOWARD AVENUE AT JENNIFER CRESCENT (SOUTH LEG)/WILLIAM STREET	FOUR WAY	ALL		
HOWARD AVENUE AT JESSIE CRESCENT	ONE WAY	EB ON JESSIE CRESCENT		
HOWARD AVENUE AT MAPLE WAY	ONE WAY	EB ON MAPLE WAY		
HOWARD AVENUE AT MORTON AVENUE	FOUR WAY	ALL		
HOWARD AVENUE AT WARD AVENUE	TWO WAY	WB AND EB ON WARD AVENUE		
JENNIFER CRESCENT AT CHARLES STREET	ONE WAY	SB ON CHARLES STREET		
JIM MORTSON AT EVANS FARM BOULEVARD	ONE WAY	EB ON EVANS FARM BOULEVARD		

BY-LAW NUMBER 2019 - 136

**SCHEDULE X - STOP CONTROLLED INTERSECTIONS**

<b>COLUMN 1 INTERSECTION</b>	<b>COLUMN 2 STOP CONDITION</b>	<b>COLUMN 3 DIRECTION</b>	<b>COLUMN 4 AMENDING BY-LAW #</b>	<b>COLUMN 5 AMENDING DATE</b>
JIM MORTSON AT PETAL AVENUE	ONE WAY	EB ON PETAL AVENUE		
JIM MORTSON DRIVE AT BLACK LOTUS ROAD	ONE WAY	NB ON BLACK LOTUS ROAD		
JIM MORTSON DRIVE AT JOHN CANDY DRIVE	ONE WAY	NB ON JIM MORTSON DRIVE		
JIM MORTSON DRIVE AT LANE 1	ONE WAY	NB ON LANE 1		
JOHN CANDY DRIVE AT BEN SINCLAIR AVENUE	TWO WAY	WB AND EB ON BEN SINCLAIR AVE		
JOHN CANDY DRIVE AT BLAZING STRAR STREET	ONE WAY	WB ON BLAZING STAR STREET		
JOHN CANDY DRIVE AT CLIFFORD FAIRBARN DRIVE	ONE WAY	WB ON CLIFFORD FAIRBARN DRIVE		
JOHN CANDY DRIVE AT FREDERICK PEARSON STREET	TWO WAY	WB AND EB ON FREDERICK PEARSON STREET		
JOHN CANDY DRIVE AT SEAVIEW HEIGHTS	ONE WAY	EB ON SEAVIEW HEIGHTS		
JOHN CANDY DRIVE AT WALTER ENGLISH DRIVE	TWO WAY	WB AND EB ON WALTER ENGLISH DRIVE		
JOHN CANDY DRIVE AT WILLIAM LUCK AVENUE	ONE WAY	WB ON WILLIAM LUCK AVENUE		
JOHN HAMILL DRIVE AT BEN SINCLAIR AVENUE	ONE WAY	EB ON BEN SINCLAIR AVENUE		
JOHN HAMILL DRIVE AT BLAZING STAR STREET	ONE WAY	EB ON BLAZING STAR STREET		
JOHN HAMILL DRIVE AT MONDIAL CRESCENT (SOUTH LEG)/CLIFFORD FAIRBARN DRIVE	TWO WAY	WB ON MONDIAL CRESCENT AND EB ON CLIFFORD FAIRBARN DRIVE		
JOHN HAMILL DRIVE AT WALTER ENGLISH DRIVE	ONE WAY	NB ON JOHN HAMILL DRIVE		
JOHN HAMILL DRIVE AT WILLIAM LUCK AVENUE/MONDIAL CRESCENT (NORTH LEG)	TWO WAY	WB ON MONDIAL CRESCENT AND EB ON WILLIAM LUCK AVENUE		
JOHN RYE TRAIL AT FAIRBAIRN GATE	ONE WAY	NB ON FAIRBAIRN GATE		

BY-LAW NUMBER 2019 - 136

**SCHEDULE X - STOP CONTROLLED INTERSECTIONS**

<b>COLUMN 1 INTERSECTION</b>	<b>COLUMN 2 STOP CONDITION</b>	<b>COLUMN 3 DIRECTION</b>	<b>COLUMN 4 AMENDING BY-LAW #</b>	<b>COLUMN 5 AMENDING DATE</b>
JUDAH DOAN WAY AT BEECHBOROUGH CRESCENT (EAST LEG)	FOUR WAY	ALL		
JUDAH DOAN WAY AT BEECHBOROUGH CRESCENT (WEST LEG)	ONE WAY	WB ON JUDAH DOAN		
JUDAH DOAN WAY AT LANE 4	ONE WAY	NB ON LANE 4		
JUDAH DOAN WAY AT LANE 5	ONE WAY	NB ON LANE 5		
JUDAH DOAN WAY AT WALTER PROCTOR ROAD	TWO WAY	NB AND SB ON WALTER PROCTOR ROAD		
KAVANAGH AVENUE AT FOXBERRY ROAD	ONE WAY	SB ON FOXBERRY ROAD		
KAVANAGH AVENUE AT SHARON CREEK DRIVE	ONE WAY	EB ON KAVANAGH AVENUE		
KENNETH ROSS BEND AT CRANLEY ROAD	ONE WAY	SB ON CRANLEY ROAD		
KING STREET AT ALBERT STREET	TWO WAY	WB AND EB ON ALBERT STREET		
KING STREET AT KINGSGATE CRESCENT (NORTH LEG)	ONE WAY	WB ON KINGSGATE CRESCENT		
KING STREET AT KINGSGATE CRESCENT (SOUTH LEG)	ONE WAY	WB ON KINGSGATE CRESCENT		
KING STREET AT MAIN STREET	ONE WAY	WB ON MAIN STREET		
KING STREET AT MAINPRIZE CRESCENT	THREE WAY	ALL	2020-080	September 22, 2020
KING STREET AT PRINCESS STREET	FOUR WAY	ALL		
KING STREET AT ROBERT HUNTER CRESCENT	THREE WAY	ALL	2020-080	September 22, 2020
KING STREET AT ROYAL AMBER CRESCENT	THREE WAY	ALL	2020-080	September 22, 2020
KING STREET AT SHANNON ROAD	TWO WAY	WB AND EB ON SHANNON ROAD		
KING STREET EAST AT CHELTONWOOD COURT	ONE WAY	SB ON CHELTONWOOD COURT		

BY-LAW NUMBER 2019 - 136

**SCHEDULE X - STOP CONTROLLED INTERSECTIONS**

<b>COLUMN 1 INTERSECTION</b>	<b>COLUMN 2 STOP CONDITION</b>	<b>COLUMN 3 DIRECTION</b>	<b>COLUMN 4 AMENDING BY-LAW #</b>	<b>COLUMN 5 AMENDING DATE</b>
KING STREET EAST AT HAMMILL HEIGHTS/VISCOUNT WAY (WEST LEG)	TWO WAY	NB ON HAMMILL HEIGHTS		
KING STREET EAST AT JACK WILLBEE STREET/VISCOUNT WAY (EAST LEG)	TWO WAY	NB ON JACK WILLBEE STREET AND SB ON VISCOUNT WAY		
KING STREET EAST AT LILLY MCKEOWAN CRESCENT	ONE WAY	EB ON LILLY MCKEOWAN CRESCENT		
KING STREET EAST AT LILLY MCKEOWAN CRESCENT	ONE WAY	NB ON LILLY MCKEOWAN CRESCENT		
KING STREET EAST AT MARGARET GRAHAM CRESCENT (EAST LEG)	ONE WAY	NB ON MARGARET GRAHAM CRESCENT		
KING STREET EAST AT MARGARET GRAHAM CRESCENT (WEST LEG)	ONE WAY	NB ON MARGARET GRAHAM CRESCENT		
KING STREET EAST AT VIVIAN CREEK ROAD	THREE WAY	ALL		
KINGSGATE CRESCENT AT ROBERT HUNTER CRESCENT	ONE WAY	NB ON ROBERT HUNTER CRESCENT		
KITELEY CRESCENT AT HACKETT STREET	ONE WAY	NB ON KITELEY CRESCENT		
KITELEY CRESCENT AT MARY PEGG ROAD	ONE WAY	WB ON MARY PEGG ROAD		
LADDER CRESCENT AT FESTIVAL COURT	ONE WAY	NB ON LADDER CRESCENT		
LANDING COURT AT DOANE ROAD WEST	ONE WAY	NB ON LANDING COURT		
LANE 10 AT CARONDALE SQAURE	ONE WAY	WB ON LANE 10		
LANE 10 AT DANESWOOD GATE	ONE WAY	SB ON LANE 10		
LEPARD CRESCENT AT WRIGHT DRIVE	ONE WAY	EB ON WRIGHT DRIVE		
LILLY MCKEOWAN CRESCENT AT BATTENBERG COURT	ONE WAY	NB ON BATTENBERG COURT		
MAIN STREET AT VICTORIA STREET	ONE WAY	SB ON VICTORIA STREET		

BY-LAW NUMBER 2019 - 136

**SCHEDULE X - STOP CONTROLLED INTERSECTIONS**

<b>COLUMN 1 INTERSECTION</b>	<b>COLUMN 2 STOP CONDITION</b>	<b>COLUMN 3 DIRECTION</b>	<b>COLUMN 4 AMENDING BY-LAW #</b>	<b>COLUMN 5 AMENDING DATE</b>
MAIN STREET AT VICTORY DRIVE	ONE WAY	NB ON VICTORY DRIVE		
MAINPRIZE CRESCENT AT MAINPRIZE CRESCENT	ONE WAY	WB ON MAINPRIZE CRESCENT		
MANOR GLEN CRESCENT AT GLADYS ROLLING AVENUE	ONE WAY	NB ON GLADYS ROLLING AVENUE		
MANOR HAMPTON STREET AT SHARON CREEK DRIVE	FOUR WAY	ALL		
MANOR HAMPTON STREET AT TAURUS CRESCENT	ONE WAY	SB ON TAURUS CRESCENT		
MANOR RIDGE TRAIL AT MANOR RIDGE TRAIL	ONE WAY	WB ON MANOR RIDGE TRAIL		
MAPLE WAY AT ELDA COURT	ONE WAY	EB ON ELDA COURT		
MARLENE JOHNSTON DRIVE AT CONCERT HILL WAY	ONE WAY	NB ON CONCERT HILL WAY		
MARLENE JOHNSTON DRIVE AT WHIPPLETREE DRIVE	ONE WAY	NB ON WHIPPLETREE DRIVE		
MAY AVENUE AT GEORGE STREET	ONE WAY	NB ON GEORGE STREET		
MCKENZIE DRIVE AT ARANTON COURT	ONE WAY	SB ON ARANTON COURT		
MEADOW VISTA CRESCENT AT BEEBALM LANE	ONE WAY	NB ON BEEBALM LANE		
MEADOW VISTA CRESCENT AT MEADOW VISTA CRESCENT	ONE WAY	NB ON MEADOW VISTA CRESCENT		
MEADOW VISTA CRESCENT AT TREMOY ROAD	ONE WAY	NB ON TREMOY ROAD		
MEADOW VISTA CRESCENT AT YARROW LANE	ONE WAY	NB ON YARROW LANE		
MILL STREET AT VICTORIA STREET	ONE WAY	WB ON MILL STREET		
MILL STREET AT WATER STREET	ONE WAY	SB ON WATER STREET		
MILNE LANE AT GRANT COURT (EAST LEG)	ONE WAY	NB ON GRANT COURT		

BY-LAW NUMBER 2019 - 136

**SCHEDULE X - STOP CONTROLLED INTERSECTIONS**

<b>COLUMN 1 INTERSECTION</b>	<b>COLUMN 2 STOP CONDITION</b>	<b>COLUMN 3 DIRECTION</b>	<b>COLUMN 4 AMENDING BY-LAW #</b>	<b>COLUMN 5 AMENDING DATE</b>
MILNE LANE AT GRANT COURT (WEST LEG)	ONE WAY	NB ON GRANT COURT		
MONDIAL CRESCENT (NORTH LEG) AT LANE 2	ONE WAY	SB ON LANE 2		
MORTON AVENUE AT CHARLES STREET	ONE WAY	WB ON MORTON AVENUE		
MORTON AVENUE AT WILLIAM STREET	TWO WAY	WB AND EB ON MORTON AVENUE		
MURRELL BOULEVARD AT BALEBERRY CRESCENT (NORTH LEG)	ONE WAY	WB ON BALEBERRY CRESCENT		
MURRELL BOULEVARD AT BALEBERRY CRESCENT (SOUTH LEG)	ONE WAY	WB ON BALEBERRY CRESCENT		
MURRELL BOULEVARD AT BRIARFIELD AVENUE	THREE WAY	ALL		
MURRELL BOULEVARD AT CHARLES WHITE COURT/KAVANAGH AVENUE	FOUR WAY	ALL		
MURRELL BOULEVARD AT CLARA MAY AVENUE	ONE WAY	WB ON CLARA MAY AVENUE		
MURRELL BOULEVARD AT DAVID WILLSON TRAIL/DEEPWOOD CRESCENT (SOUTH LEG)	FOUR WAY	ALL		
MURRELL BOULEVARD AT DEEPWOOD CRESCENT (NORTH LEG)/LARKFIELD CRESCENT	TWO WAY	WB ON LARKFIELD CRESCENT AND EB ON DEEPWOOD CRESCENT		
MURRELL BOULEVARD AT DEER PASS ROAD	ONE WAY	WB ON DEER PASS ROAD		
MURRELL BOULEVARD AT FALCONRIDGE TERRACE	ONE WAY	WB ON FALCONRIDGE TERRACE		
MURRELL BOULEVARD AT FOXBERRY ROAD	ONE WAY	WB ON FOXBERRY ROAD		
MURRELL BOULEVARD AT GOODWIN COURT	ONE WAY	EB ON GOODWIN COURT		
MURRELL BOULEVARD AT HACKETT STREET/WATER LEAF COURT	TWO WAY	WB ON WATER LEAF COURT AND EB ON HACKETT STREET		
MURRELL BOULEVARD AT KENNETH ROSS BEND	ONE WAY	EB ON KENNETH ROSS BEND		

BY-LAW NUMBER 2019 - 136

**SCHEDULE X - STOP CONTROLLED INTERSECTIONS**

<b>COLUMN 1 INTERSECTION</b>	<b>COLUMN 2 STOP CONDITION</b>	<b>COLUMN 3 DIRECTION</b>	<b>COLUMN 4 AMENDING BY-LAW #</b>	<b>COLUMN 5 AMENDING DATE</b>
MURRELL BOULEVARD AT KESTER COURT	ONE WAY	WB ON KESTER COURT		
MURRELL BOULEVARD AT LANE 9	ONE WAY	WB ON LANE 9		
MURRELL BOULEVARD AT MANOR HAMPTON STREET/KITELEY CRESCENT	FOUR WAY	ALL		
MURRELL BOULEVARD AT MARY PEGG ROAD/WILLIAM KANE COURT	TWO WAY	WB ON WILLIAM KANE COURT AND EB ON MARY PEGG ROAD		
MURRELL BOULEVARD AT ROBERT BALDWIN BOULEVARD	ONE WAY	WB ON ROBERT BALDWIN BOULEVARD		
MURRELL BOULEVARD AT SLATER COURT/WHITEBIRCH LANE	TWO WAY	WB ON WHITEBIRCH LANE AND EB ON SLATER COURT		
MURRELL BOULEVARD AT TEMPLE AVENUE/RICHARD WALLIS COURT	FOUR WAY	ALL		
NATURE WAY CRESCENT AT NATURE WAY CRESCENT	ONE WAY	NB ON NATURE WAY CRESCENT		
NEWMARKET STREET AT CHURCH STREET	ONE WAY	EB ON CHURCH STREET		
NEWMARKET STREET AT NORTH STREET	ONE WAY	EB ON NORTH STREET		
NEWMARKET STREET AT SCHOOL STREET	ONE WAY	EB ON SCHOOL STREET		
NINTH LINE AT DONALD STEWART CRESCENT	ONE WAY	EB ON DONALD STEWART CRESCENT		
NINTH LINE AT HERALD ROAD	TWO WAY	NB AND SB ON NINTH LINE		
NINTH LINE AT KING STREET EAST	THREE WAY	ALL		
NINTH LINE AT VIVIAN CREEK ROAD	ONE WAY	EB ON VIVIAN CREEK ROAD		
NORTH STREET AT CHRISTOPHER STREET	ONE WAY	NB ON CHRISTOPHER STREET		
NORTH STREET AT EAST STREET	ONE WAY	SB ON EAST STREET		
NORTH STREET AT PETER STREET	TWO WAY	WB AND EB ON NORTH STREET		



BY-LAW NUMBER 2019 - 136

**SCHEDULE X - STOP CONTROLLED INTERSECTIONS**

<b>COLUMN 1 INTERSECTION</b>	<b>COLUMN 2 STOP CONDITION</b>	<b>COLUMN 3 DIRECTION</b>	<b>COLUMN 4 AMENDING BY-LAW #</b>	<b>COLUMN 5 AMENDING DATE</b>
OAK AVENUE AT MARTIN AVENUE	TWO WAY	WB AND EB ON MARTIN AVENUE		
OAK AVENUE AT PINE STREET	TWO WAY	WB AND EB ON PINE STREET		
OAK AVENUE AT POPLAR STREET	ONE WAY	WB ON POPLAR STREET		
OLD FIELD CRESCENT AT OLD FIELD CRESCENT	ONE WAY	WB ON OLD FIELD CRESCENT		
OLIVE STREET (NORTH LEG) AT KEARNS DRIVE	ONE WAY	NB ON KEARNS DRIVE		
OLIVE STREET (SOUTH LEG) AT DUTCH SETTLERS COURT	ONE WAY	EB ON DUTCH SETTLERS COURT		
OLIVE STREET (SOUTH LEG) AT KEARNS DRIVE	ONE WAY	SB ON KEARNS DRIVE		
OLIVE STREET AT DUTCH SETTLERS COURT (NORTH LEG)	TWO WAY	NB AND SB ON OLIVE STREET		
OLIVE STREET AT MORTONVALE DRIVE	ONE WAY	WB ON MORTONVALE DRIVE		
OLIVE STREET AT WALKER ROAD	ONE WAY	WB ON WALKER ROAD		
OLIVE STREET AT WEST STREET	TWO WAY	WB AND EB ON WEST STREET		
ORIOLE DRIVE AT ARKINSTALL COURT	ONE WAY	NB ON ARKINSTALL COURT		
ORIOLE DRIVE AT CENTENNIAL AVENUE	TWO WAY	NB AND SB ON CENTENNIAL AVENUE		
ORIOLE DRIVE AT COTTON COURT	ONE WAY	SB ON COTTON COURT		
ORIOLE DRIVE AT PARK AVENUE	THREE WAY	ALL		
ORIOLE DRIVE AT SAND ROAD	THREE WAY	ALL		
ORIOLE DRIVE AT SLUSE ROAD/TOLL ROAD	TWO WAY	NB ON TOLL ROAD AND SB ON SLUSE ROAD		
PARK AVENUE AT AMBERGLEN COURT	ONE WAY	EB ON AMBERGLEN COURT		
PARK AVENUE AT DONALDSON ROAD	ONE WAY	WB ON DONALDSON ROAD		

BY-LAW NUMBER 2019 - 136

**SCHEDULE X - STOP CONTROLLED INTERSECTIONS**

<b>COLUMN 1 INTERSECTION</b>	<b>COLUMN 2 STOP CONDITION</b>	<b>COLUMN 3 DIRECTION</b>	<b>COLUMN 4 AMENDING BY-LAW #</b>	<b>COLUMN 5 AMENDING DATE</b>
PARK AVENUE AT FRENCH CRESCENT (NORTH LEG)	ONE WAY	EB ON FRENCH CRESCENT		
PARK AVENUE AT FRENCH CRESCENT (SOUTH LEG)	ONE WAY	EB ON FRENCH CRESCENT		
PARK AVENUE AT SUNRISE STREET	ONE WAY	WB ON SUNRISE STREET		
PARK AVENUE AT SUNSET STREET	ONE WAY	WB ON SUNSET STREET		
PARK AVENUE AT TALL PINES TRAIL	ONE WAY	WB ON TALL PINES TRAIL		
PARK AVENUE AT VALENTINI AVENUE	ONE WAY	WB ON VALENTINI AVENUE		
PARKSIDE DRIVE AT RAMSAY STREET	ONE WAY	SB ON RAMSAY STREET		
PEAR BLOSSOM WAY AT PORTEA LANE	ONE WAY	SB ON PORTEA LANE		
PEAR BLOSSOM WAY AT TESLA CRESCENT	ONE WAY	SB ON PEAR BLOSSOM WAY		
PEGG'S CRESCENT AT PLANK ROAD	ONE WAY	NB ON PLANK ROAD		
PELOSI WAY AT PATSON COURT	ONE WAY	SB ON PATSON COURT		
PETAL AVENUE AT BALSDON HOLLOW	ONE WAY	SB ON BALSDON HOLLOW		
PETAL AVENUE AT CARRIAGE SHOP BEND	ONE WAY	SB ON CARRIAGE SHOP BEND		
PETAL AVENUE AT FREDERICK PEARSON STREET	TWO WAY	NB AND SB ON FREDERICK PEARSON STREET		
PETAL AVENUE AT MURRAY LEONARD LANE	ONE WAY	SB ON MURRAY LEONARD LANE		
PETAL AVENUE AT SEAVIEW HEIGHTS	TWO WAY	WB AND EB ON PETAL AVENUE		
PETAL AVENUE AT WALTER ENGLISH DRIVE	TWO WAY	NB AND SB ON WALTER ENGLISH DRIVE		
PETAL AVENUE AT WATERSHED GATE	ONE WAY	SB ON WATERSHED GATE		
PETER SCHNEIDER DRIVE AT KELVIN COURT	ONE WAY	NB ON KELVIN COURT		

BY-LAW NUMBER 2019 - 136

**SCHEDULE X - STOP CONTROLLED INTERSECTIONS**

<b>COLUMN 1 INTERSECTION</b>	<b>COLUMN 2 STOP CONDITION</b>	<b>COLUMN 3 DIRECTION</b>	<b>COLUMN 4 AMENDING BY-LAW #</b>	<b>COLUMN 5 AMENDING DATE</b>
PETER SCHNEIDER DRIVE AT PETER SCHNEIDER DRIVE	ONE WAY	NB ON PETER SCHNEIDER DRIVE		
PETER STREET AT KITCHING DRIVE	ONE WAY	WB ON KITCHING DRIVE		
PLEASANT AVENUE AT MARTIN AVENUE	ONE WAY	WB ON MARTIN AVENUE		
PRINCESS STREET AT VICTORIA STREET	ONE WAY	EB ON PRINCESS STREET		
PRUNELLA CRESCENT AT JOHN SMITH STREET	ONE WAY	NB ON JOHN SMITH STREET		
QUEENSVILLE SIDEROAD AT CENTRE STREET	THREE WAY	ALL		
QUEENSVILLE SIDEROAD AT ORCHARD COURT	ONE WAY	NB ON ORCHARD COURT		
RAMSAY STREET AT DELTA CRESCENT	ONE WAY	NB ON RAMSAY STREET		
RASMAY STREET AT DELTA CRESCENT	ONE WAY	EB ON DELTA CRESCENT		
RIDGE GATE CRESCENT AT RIDGE GATE CRESCENT	ONE WAY	WB ON RIDGE GATE CRESCENT		
RIVER DRIVE AT MARTIN AVENUE	ONE WAY	EB ON MARTIN AVENUE		
RIVER DRIVE AT PINE STREET	ONE WAY	EB ON PINE STREET		
RIVER DRIVE AT POPLAR STREET	ONE WAY	EB ON POPLAR STREET		
ROBB THOMPSON ROAD AT CUPPLES FARM LANE	ONE WAY	SB ON ROBB THOMPSON ROAD		
ROBERT BALDWIN BOULEVARD AT BLACKSMITH TRAIL	ONE WAY	SB ON BLACKSMITH TRAIL		
ROBERT BALDWIN BOULEVARD AT CLARA MAY AVENUE	ONE WAY	SB ON CLARA MAY AVENUE		
ROBERT BALDWIN BOULEVARD AT EASTGROVE SQUARE	ONE WAY	NB ON EASTGROVE SQUARE		
ROBERT BALDWIN BOULEVARD AT LANE 8	ONE WAY	SB ON LANE 8		

BY-LAW NUMBER 2019 - 136

**SCHEDULE X - STOP CONTROLLED INTERSECTIONS**

<b>COLUMN 1 INTERSECTION</b>	<b>COLUMN 2 STOP CONDITION</b>	<b>COLUMN 3 DIRECTION</b>	<b>COLUMN 4 AMENDING BY-LAW #</b>	<b>COLUMN 5 AMENDING DATE</b>
ROBERT BALDWIN BOULEVARD AT WALTER TUNNY CRESCENT	ONE WAY	SB ON WALTER TUNNY CRESCENT		
ROBERT BALDWIN BOULEVARD AT WALTER TUNNY CRESCENT /EASTGROVE SQUARE	TWO WAY	NB ON EASTGROVE SQUARE AND SB ON WALTER TUNNY CRESCENT		
ROYAL AMBER CRESCENT AT ROYAL AMBER CRESCENT	ONE WAY	SB ON ROYAL AMBER CRESCENT		
ROYAL OAK ROAD AT ELIZABETH STREET	ONE WAY	EB ON ELIZABETH STREET		
ROYAL OAK ROAD AT STOKES ROAD	TWO WAY	WB AND EB ON STOKES ROAD		
ROYAL OAK ROAD AT VALLEY MILLS ROAD	ONE WAY	WB ON VALLEY MILLS ROAD		
SAMUEL HARPER COURT AT HAIG CRESCENT	ONE WAY	WB ON HAIG CRESCENT		
SAMUEL LOUNT ROAD AT TOBY COURT	ONE WAY	WB ON TOBY COURT		
SAND ROAD AT ARTESIAN AVENUE	ONE WAY	EB ON ARTESIAN AVENUE		
SAND ROAD AT BOWERS ROAD	ONE WAY	WB ON BOWERS ROAD		
SAND ROAD AT COTTON COURT	ONE WAY	WB ON COTTON COURT		
SAND ROAD AT DONALDSON ROAD	ONE WAY	EB ON DONALDSON ROAD		
SAND ROAD AT KILPATRICK DRIVE (NORTH LEG)	ONE WAY	EB ON KILPATRICK DRIVE		
SAND ROAD AT KILPATRICK DRIVE (SOUTH LEG)	ONE WAY	EB ON KILPATRICK DRIVE		
SAND ROAD AT SUNRISE STREET	ONE WAY	EB ON SUNRISE STREET		
SAND ROAD AT SUNSET STREET	ONE WAY	EB ON SUNSET STREET		
SAND ROAD AT TALL PINES TRAIL	ONE WAY	EB ON TALL PINES TRAIL		
SAND ROAD AT VALENTINI AVENUE	ONE WAY	EB ON VALENTINI AVENUE		

BY-LAW NUMBER 2019 - 136

**SCHEDULE X - STOP CONTROLLED INTERSECTIONS**

<b>COLUMN 1 INTERSECTION</b>	<b>COLUMN 2 STOP CONDITION</b>	<b>COLUMN 3 DIRECTION</b>	<b>COLUMN 4 AMENDING BY-LAW #</b>	<b>COLUMN 5 AMENDING DATE</b>
SAND ROAD AT WILLOW STREET	ONE WAY	WB ON WILLOW STREET		
SCHOOL STREET AT CHRISTOPHER STREET	ONE WAY	SB ON CHRISTOPHER STREET		
SCHOOL STREET AT EAST STREET	ONE WAY	NB ON EAST STREET		
SCHOOL STREET AT PETER STREET	TWO WAY	WB AND EB ON SCHOOL STREET		
SEAVIEW HEIGHTS AT BEN SINCLAIR AVENUE	TWO WAY	WB AND EB ON BEN SINCLAIR AVENUE		
SHANNON ROAD AT VICTORIA STREET	THREE WAY	ALL		
SHANNON ROAD AT WATER STREET	ONE WAY	SB ON WATER STREET		
SHARON CREEK DRIVE AT DR. PEARSON COURT/MARY WILLSON COURT	FOUR WAY	ALL		
SHARON CREEK DRIVE AT TAURUS CRESCENT	ONE WAY	EB ON TAURUS CRESCENT		
SHARON CREEK DRIVE AT WHITEBIRCH LANE	ONE WAY	EB ON WHITEBIRCH LANE		
SHARONVIEW CRESCENT AT CARRATUCK STREET	ONE WAY	SB ON CARRATUCK STREET		
SHARONVIEW CRESCENT AT LANE 3	ONE WAY	SB ON LANE 3		
SHARONVIEW CRESCENT AT SILVER CHARM DRIVE	ONE WAY	SB ON SILVER CHARM DRIVE		
SPRUCE AVENUE AT CYPRUS GLEN/PRAIRIE GRASS CRESCENT	TWO WAY	NB ON CYPRUS GLEN AND SB ON PRAIRIE GRASS CRESCENT		
SPRUCE AVENUE AT SAMUEL LOUNT ROAD	TWO WAY	WB AND EB ON SPRUCE AVENUE		
SPRUCE AVENUE AT SNAP DRAGON TRAIL/PRAIRIE GRASS CRESCENT	TWO WAY	NB ON SNAP DRAGON TRAIL AND SB ON PRAIRIE GRASS CRESCENT		
STEGMAN ROAD AT RED MILLS DRIVE	ONE WAY	NB ON RED MILLS DRIVE		
STONEHILL BOULEVARD AT SUMMERHILL ROAD	ONE WAY	WB ON SUMMERHILL ROAD		

BY-LAW NUMBER 2019 - 136

**SCHEDULE X - STOP CONTROLLED INTERSECTIONS**

<b>COLUMN 1 INTERSECTION</b>	<b>COLUMN 2 STOP CONDITION</b>	<b>COLUMN 3 DIRECTION</b>	<b>COLUMN 4 AMENDING BY-LAW #</b>	<b>COLUMN 5 AMENDING DATE</b>
SUMMERHILL ROAD AT ROSEBANK BOULEVARD	ONE WAY	SB ON ROSEBANK BOULEVARD		
TEMPLE AVENUE AT BEECHBOROUGH CRESCENT (EAST LEG)/SHARONVIEW CRESCENT	ONE WAY	EB ON TEMPLE AVENUE		
TEMPLE AVENUE AT BEECHBOROUGH CRESCENT (WEST LEG)	ONE WAY	SB ON BEECHBOROUGH CRESCENT		
TEMPLE AVENUE AT CARRATUCK STREET/WALTER PROCTOR ROAD	FOUR WAY	ALL		
TEMPLE AVENUE AT LANE 4	ONE WAY	SB ON LANE 4		
TEMPLE AVENUE AT LANE 5/LANE 3	TWO WAY	NB ON LANE 3 AND SB ON LANE 5		
TESLA CRESCENT AT BYBLOS COURT	TWO WAY	NB ON TESLA CRESCENT AND SB ON BYBLOS COURT		
THATCHER CRESCENT AT THATCHER CRESCENT	ONE WAY	NB ON THATCHER CRESCENT		
THOMPSON DRIVE AT OAKRIDGE COURT	ONE WAY	NB ON OAKRIDGE COURT		
THOMPSON DRIVE AT STONEHILL BOULEVARD	THREE WAY	ALL		
TOLL ROAD AT CENTENNIAL AVENUE	ONE WAY	SB ON CENTENNIAL AVENUE		
TREMOY ROAD AT TERRAIN COURT	TWO WAY	WB AND EB ON TREMOY ROAD		
VALLEY MILLS ROAD AT STOKES ROAD	ONE WAY	EB ON STOKES ROAD		
VIVIAN CREEK ROAD AT MANOR FOREST ROAD	ONE WAY	NB ON MANOR FOREST ROAD		
VIVIAN CREEK ROAD AT MANOR FOREST ROAD/GLADYS ROLLING AVENUE	FOUR WAY	ALL		
VIVIAN CREEK ROAD AT MANOR GLEN CRESCENT (WEST LEG)	ONE WAY	SB ON MANOR GLEN ROAD		
VIVIAN CREEK ROAD AT RIDGE GATE CRESCENT	THREE WAY	ALL		

BY-LAW NUMBER 2019 - 136

**SCHEDULE X - STOP CONTROLLED INTERSECTIONS**

<b>COLUMN 1 INTERSECTION</b>	<b>COLUMN 2 STOP CONDITION</b>	<b>COLUMN 3 DIRECTION</b>	<b>COLUMN 4 AMENDING BY-LAW #</b>	<b>COLUMN 5 AMENDING DATE</b>
WALNUT AVENUE AT LEPARD CRESCENT/DELTA CRESCENT	TWO WAY	WB ON LEPARD CRESCENT AND EB ON DELTA CRESCENT		
WALNUT AVENUE AT WRIGHT DRIVE	ONE WAY	WB ON WRIGHT DRIVE		
WALTER ENGLISH DRIVE AT BLACK LOTUS ROAD	ONE WAY	SB ON BLACK LOTUS ROAD		
WALTER ENGLISH DRIVE AT LANE 1/LANE2	TWO WAY	NB ON LANE 2 AND SB ON LANE 1		
WALTER PROCTOR ROAD AT LANE 6/LANE 7	TWO WAY	WB ON LANE 7 AND EB ON LANE 6		
WALTER TUNNY CRESCENT AT BLACKSMITH TRAIL	ONE WAY	NB ON BLACKSMITH TRAIL		
WARD AVENUE AT MAPLE WAY	ONE WAY	NB ON MAPLE WAY		
WARD AVENUE AT WILLOW GROVE BOULEVARD	ONE WAY	NB ON WILLOW GROVE BOULEVARD		
WILLOW GROVE BOULEVARD AT MAPLEHYRN AVENUE	ONE WAY	WB ON MAPLEHYRN AVENUE		
YONGE STREET AT MORGAN'S ROAD	ONE WAY	EB ON MORGAN'S ROAD		
YORK DURHAM LINE AT HOLBORN ROAD	ONE WAY	EB ON HOLBORN ROAD		
YORK DURHAM LINE AT QUEENSVILLE SIDEROAD	ONE WAY	EB ON QUEENSVILLE SIDEROAD		
YORK DURHAM LINE AT REGIONAL ROAD 39	ONE WAY	WB ON REGIONAL ROAD 39		
YORK DURHAM LINE AT YORK STREET	ONE WAY	EB ON YORK STREET		
YORK DURHAM LINE AT ZEPHYR ROAD	ONE WAY	WB ON ZEPHYR ROAD		
YORK MINISTER BOULEVARD AT ALVIN PEGG DRIVE	ONE WAY	WB ON ALVIN PEGG DRIVE		
YORK MINISTER BOULEVARD AT CHESSINGTON AVENUE	FOUR WAY	ALL		

BY-LAW NUMBER 2019 - 136

## SCHEDULE X - STOP CONTROLLED INTERSECTIONS

COLUMN 1 INTERSECTION	COLUMN 2 STOP CONDITION	COLUMN 3 DIRECTION	COLUMN 4 AMENDING BY-LAW #	COLUMN 5 AMENDING DATE
YORK MINISTER BOULEVARD AT LEADEN HALL DRIVE	ONE WAY	EB ON LEADEN HALL DRIVE		
YORK STREET AT BLAKE STREET	ONE WAY	WB ON YORK STREET		



**BY-LAW NUMBER 2019 - 136**

# **SCHEDULE XI - YIELD CONTROLLED INTERSECTIONS**

<b>COLUMN 1 INTERSECTION</b>	<b>COLUMN 2 YIELD STREET</b>	<b>COLUMN 3 AMENDING BY-LAW #</b>	<b>COLUMN 4 AMENDING DATE</b>
HARVEST HILLS BOULEVARD AND LADY GWILLIM AVENUE	HARVEST HILLS BOULEVARD EB		
HARVEST HILLS BOULEVARD AND LADY GWILLIM AVENUE	HARVEST HILLS BOULEVARD WB		
HARVEST HILLS BOULEVARD AND LADY GWILLIM AVENUE	LADY GWILLIM AVENUE SB		

BY-LAW NUMBER 2019 - 136

**SCHEDULE XII - THROUGH HIGHWAYS**

<b>COLUMN 1 HIGHWAY</b>	<b>COLUMN 2 FROM</b>	<b>COLUMN 3 TO</b>	<b>COLUMN 4 AMENDING BY-LAW #</b>	<b>COLUMN 5 AMENDING DATE</b>
2ND CONCESSION ROAD	QUEENSVILLE SIDEROAD	END		
ACACIA COURT	FRANK KELLY DRIVE	END		
ALBERT STREET	END	KING STREET		
ALBERT STREET	KING STREET	VICTORY DRIVE		
ALGONQUIN FOREST DRIVE	2ND CONCESSION ROAD	END		
ALICE STREET	MOUNT ALBERT ROAD	END		
ALLANGROVE AVENUE	MOUNT ALBERT ROAD	GRINNEL ROAD		
ALVIN PEGG DRIVE	YORK MINISTER BOULEVARD	CARNABY WAY		
AMBERGLEN COURT	PARK AVENUE	END		
ANCHOR COURT	DOANE ROAD	END		
APPLEGATE DRIVE	MURRELL BOULEVARD	FALCONRIDGE TERRACE		
ARANTON COURT	MCKENZIE DRIVE	END		
ARKINSTALL COURT	ORIOLE DRIVE	END		
ARTESIAN AVENUE	SAND ROAD	DONALDSON ROAD		
ARTHUR CASE CRESCENT	DON ROSE BOULEVARD	DON ROSE BOULEVARD		
ARTHUR HALL DRIVE	HOWARD AVENUE	WILLOW GROVE BOULEVARD		
ARTHUR HALL DRIVE	LESLIE STREET	MAPLE WAY		
ARTHUR HALL DRIVE	MAPLE WAY	HOWARD AVENUE		
BALEBERRY CRESCENT	MURRELL BOULEVARD	MURRELL BOULEVARD		
BALES DRIVE EAST	DAVIS DRIVE	END		

BY-LAW NUMBER 2019 - 136

**SCHEDULE XII - THROUGH HIGHWAYS**

<b>COLUMN 1 HIGHWAY</b>	<b>COLUMN 2 FROM</b>	<b>COLUMN 3 TO</b>	<b>COLUMN 4 AMENDING BY-LAW #</b>	<b>COLUMN 5 AMENDING DATE</b>
BALES DRIVE WEST	DAVIS DRIVE	END		
BALMORAL HEIGHTS	END	LESLIE STREET		
BALSDON HOLLOW	PETAL AVENUE	EVANS FARM BOULEVARD		
BANK STREET	CENTRE STREET	ALICE STREET		
BATHURST STREET	QUEENSVILLE SIDEROAD WEST	NORTH ROAD		
BATTENBERG COURT	LILLY MCKEOWAN CRESCENT	END		
BECKETT AVENUE	BRENT ROAD/FOREST EDGE CRESCENT	SILK TWIST DRIVE		
BECKETT AVENUE	MCQUAID COURT/HOLLIS CRESCENT	BRENT ROAD/FOREST EDGE CRESCENT		
BECKETT AVENUE	YONGE STREET	MCQUAID COURT/HOLLIS CRESCENT		
BEEBALM LANE	HOLLAND VISTA STREET	MEADOW VISTA CRESCENT		
BEECHBOROUGH CRESCENT	JUDAH DOAN WAY	SHARONVIEW CRESCENT/TEMPLE AVENUE		
BEECHBOROUGH CRESCENT	TEMPLE AVENUE	JUDAH DOAN WAY		
BEN SINCLAIR AVENUE	JOHN CANDY DRIVE	JOHN HAMILL DRIVE		
BEN SINCLAIR AVENUE	SEAVIEW HEIGHTS	END		
BEN SINCLAIR AVENUE	SEAVIEW HEIGHTS	JOHN CANDY DRIVE		
BIRCHARD BOULEVARD	MOUNT ALBERT ROAD	MAIN STREET		
BLACK LOTUS ROAD	JIM MORTSON DRIVE	WALTER ENGLISH DRIVE		
BLACKPOOL LANE	ALVIN PEGG DRIVE	CARNABY WAY		
BLACKSMITH TRAIL	ROBERT BALDWIN BOULEVARD	WALTER TUNNY CRESCENT		
BLACKSTONE COURT	HOLLAND RIVER BOULEVARD	END		

BY-LAW NUMBER 2019 - 136

**SCHEDULE XII - THROUGH HIGHWAYS**

<b>COLUMN 1 HIGHWAY</b>	<b>COLUMN 2 FROM</b>	<b>COLUMN 3 TO</b>	<b>COLUMN 4 AMENDING BY-LAW #</b>	<b>COLUMN 5 AMENDING DATE</b>
BLAKE STREET	RAVENSHOE ROAD	END		
BLAZING STAR STREET	JOHN CANDY DRIVE	JOHN HAMILL DRIVE		
BOAG ROAD	LESLIE STREET	A POINT 535 M EAST OF KENNEDY ROAD		
BOAG ROAD	MCCOWAN ROAD	HIGHWAY 48		
BOWERS ROAD	SAND ROAD	END		
BRENT ROAD	BECKETT AVENUE	END		
BRIARFIELD AVENUE	MURRELL BOULEVARD	END		
BRIDLE PATH	KENNEDY ROAD	END		
BYBLOS COURT	TESLA CRESCENT	END		
CALLWOOD COURT	WARDEN AVENUE	END		
CARNABY WAY	CHESSINGTON AVENUE	END		
CARONDALE SQUARE	ALLANGROVE AVENUE	GRINNEL ROAD		
CARRATUCK STREET	SHARONVIEW CRESCENT	TEMPLE AVENUE		
CARRIAGE SHOP BEND	PETAL AVENUE	EVANS FARM BOULEVARD		
CATERING ROAD	BOAG ROAD	RAVENSHOE ROAD		
CEDAR STREET	YONGE STREET	END		
CENTENNIAL AVENUE	ORIOLE DRIVE	SUNSET STREET		
CENTENNIAL AVENUE	TOLL ROAD	ORIOLE DRIVE		
CENTRE STREET	DAVIS DRIVE	HERALD ROAD		
CENTRE STREET	HERALD ROAD	KING STREET		

BY-LAW NUMBER 2019 - 136

**SCHEDULE XII - THROUGH HIGHWAYS**

<b>COLUMN 1 HIGHWAY</b>	<b>COLUMN 2 FROM</b>	<b>COLUMN 3 TO</b>	<b>COLUMN 4 AMENDING BY-LAW #</b>	<b>COLUMN 5 AMENDING DATE</b>
CENTRE STREET	KING STREET	QUEENSVILLE SIDEROAD		
CHAPMAN STREET	YONGE STREET	END		
CHARLES STREET	MOUNT ALBERT ROAD	JENNIFER CRESCENT		
CHARLES WHITE COURT	MURRELL BOULEVARD	END		
CHARLOTTE ABBY DRIVE	HOLLAND LANDING ROAD	DOG WOOD BOULEVARD		
CHELTONWOOD COURT	KING STREET EAST	END		
CHESSINGTON AVENUE	2ND CONCESSION ROAD	YORK MINISTER BOULEVARD		
CHESSINGTON AVENUE	YORK MINISTER BOULEVARD	CARNABY WAY		
CHRISTOPHER STREET	MOUNT ALBERT ROAD	CHURCH STREET		
CHRISTOPHER STREET	SCHOOL STREET	NORTH STREET		
CHURCH STREET	HILL STREET	NEWMARKET STREET		
CHURCH STREET	PETER STREET	HILL STREET		
CLARA MAY AVENUE	MURRELL BOULEVARD	ROBERT BALDWIN BOULEVARD		
CLEVERDON BOULEVARD	CENTRE STREET	HI-VIEW DRIVE		
CLIFFORD FAIRBARN DRIVE	JOHN HAMILL DRIVE	JOHN CANDY DRIVE		
CLOVERRIDGE AVENUE	FRANK KELLY DRIVE	CRIMSON KING WAY		
COLE ROAD	WARDEN AVENUE	KENNEDY ROAD		
COLONEL WAYLING BOULEVARD	A POINT 189 M SOUTH OF MOUNT ALBERT ROAD	MOUNT ALBERT ROAD		
COLONEL WAYLING BOULEVARD	HOWARD AVENUE	A POINT 70 M NORTH OF WARD AVENUE		

BY-LAW NUMBER 2019 - 136

**SCHEDULE XII - THROUGH HIGHWAYS**

<b>COLUMN 1 HIGHWAY</b>	<b>COLUMN 2 FROM</b>	<b>COLUMN 3 TO</b>	<b>COLUMN 4 AMENDING BY-LAW #</b>	<b>COLUMN 5 AMENDING DATE</b>
COLONEL WAYLING BOULEVARD	LESLIE STREET	HOWARD AVENUE		
COLONY TRAIL BOULEVARD	FORRESTWOOD CRESCENT	STONEHILL BOULEVARD		
COLONY TRAIL BOULEVARD	MOUNT ALBERT ROAD	FORRESTWOOD CRESCENT		
COLONY TRAIL BOULEVARD	STONEHILL BOULEVARD	END		
CONCERT HILL WAY	CRIMSON KING WAY	MARLENE JOHNSTON DRIVE		
CONN DRIVE	MOUNT ALBERT ROAD	VERONICA CRESCENT/PARNHAM CRESCENT		
CONN DRIVE	VERONICA CRESCENT/PARNHAM CRESCENT	FARR AVENUE		
CORCORAN COURT	HARRY WALKER PARKWAY	END		
COTTON COURT	ORIOLE DRIVE	END		
COTTON COURT	SAND ROAD	END		
COUNTRYMAN ROAD	MOUNT ALBERT ROAD	END		
COURTLAND CRESCENT	HARVEST HILLS BOULEVARD	COURTLAND CRESCENT		
CRANLEY ROAD	KENNETH ROSS BEND	CHARLES WHITE COURT		
CRIMSON KING WAY	HIHGWAY 11	DOG WOOD BOULEVARD		
CUPPLES FARM LANE	CENTRE STREET	MOUNT ALBERT ROAD		
CYPRUS GLEN	CHARLOTTE ABBY DRIVE	SPRUCE AVENUE		
DANESWOOD GATE	MURRELL BOULEVARD	CARONDALE SQUARE		
DAVID WILLSON TRAIL	LESLIE STREET	SHARON CREEK DRIVE		
DAVID WILLSON TRAIL	SHARON CREEK DRIVE	MURRELL BOULEVARD		
DEEPWOOD CRESCENT	MURRELL BOULEVARD	MURRELL BOULEVARD		

BY-LAW NUMBER 2019 - 136

**SCHEDULE XII - THROUGH HIGHWAYS**

<b>COLUMN 1 HIGHWAY</b>	<b>COLUMN 2 FROM</b>	<b>COLUMN 3 TO</b>	<b>COLUMN 4 AMENDING BY-LAW #</b>	<b>COLUMN 5 AMENDING DATE</b>
DEER PASS ROAD	MURRELL BOULEVARD	CARRATUCK STREET		
DELTA CRESCENT	RAMSAY STREET	WALNUT AVENUE		
DOANE ROAD	CENTRE STREET	YORK DURHAM LINE		
DOANE ROAD	END	CENTRE STREET		
DOANE ROAD	WOODBINE AVENUE	MCCOWAN ROAD		
DOANE ROAD WEST	YONGE STREET	END		
DOG WOOD BOULEVARD	CHARLOTTE ABBY DRIVE	CRIMSON KING WAY		
DOG WOOD BOULEVARD	CRIMSON KING WAY	END		
DOG WOOD BOULEVARD	HIGHWAY 11	TESLA CRESCENT/HOLLAND VISTA STREET		
DOG WOOD BOULEVARD	TESLA CRESCENT/HOLLAND VISTA STREET	CHARLOTTE ABBY DRIVE		
DON ROSE BOULEVARD	MOUNT ALBERT ROAD	END		
DONALD STEWART CRESCENT	NINTH LINE	END		
DONALDSON ROAD	PARK AVENUE	SAND ROAD		
DONLANDS AVENUE	FARR AVENUE	MAY AVENUE		
DONLANDS AVENUE	MAY AVENUE	END		
DONLANDS AVENUE	MOUNT ALBERT ROAD	FARR AVENUE		
DR. PEARSON COURT	SHARON CREEK DRIVE	END		
DUTCH SETTLER'S COURT	YONGE STREET	OLIVE STREET		
EARLS COURT	MOUNT ALBERT ROAD	END		
EAST STREET	CHURCH STREET	SCHOOL STREET		

BY-LAW NUMBER 2019 - 136

**SCHEDULE XII - THROUGH HIGHWAYS**

<b>COLUMN 1 HIGHWAY</b>	<b>COLUMN 2 FROM</b>	<b>COLUMN 3 TO</b>	<b>COLUMN 4 AMENDING BY-LAW #</b>	<b>COLUMN 5 AMENDING DATE</b>
EAST STREET	NORTH STREET	END		
EASTGROVE SQUARE	ROBERT BALDWIN BOULEVARD	ROBERT BALDWIN BOULEVARD		
EIGHTH CONCESSION ROAD	HIGHWAY 48	RAVENSHOE ROAD		
ELDA COURT	MAPLE WAY	END		
ELIZABETH STREET	ALICE STREET	ROYAL OAK ROAD		
ELIZABETH STREET	CENTRE STREET	ALICE STREET		
EVANS FARM BOULEVARD	SEAVIEW HEIGHTS	JIM MORTSON DRIVE		
FAIRBAIRN GATE	JOHN RYE TRAIL	END		
FALCONRIDGE TERRACE	MURRELL BOULEVARD	EASTGROVE SQAURE		
FARR AVENUE	DONLANDS AVENUE	HIGHWAY 404 R.O.W (EAST LIMIT)		
FARR AVENUE	HIGHWAY 404 R.O.W (WEST LIMIT)	WOODBINE AVENUE		
FARR AVENUE	LESLIE STREET	DONLANDS AVENUE		
FESTIVAL COURT	COUNTRYMAN ROAD	END		
FIELDSTONE LANE	BALMORAL HEIGHTS	BALMORAL HEIGHTS		
FOREST EDGE CRESCENT	BECKETT AVENUE	BECKETT AVENUE		
FORRESTWOOD CRESCENT	COLONY TRAIL BOULEVARD	COLONY TRAIL BOULEVARD		
FOUR SEASONS CRESCENT	WOODSPRING AVENUE	FOUR SEASONS CRESCENT		
FOXBERRY ROAD	MURRELL BOULEVARD	KAVANAGH AVENUE		
FRANK KELLY DRIVE	CLOVERRIDGE AVENUE	CRIMSON KING WAY		
FRANKLIN ROAD	HERALD ROAD	END		



BY-LAW NUMBER 2019 - 136

**SCHEDULE XII - THROUGH HIGHWAYS**

<b>COLUMN 1 HIGHWAY</b>	<b>COLUMN 2 FROM</b>	<b>COLUMN 3 TO</b>	<b>COLUMN 4 AMENDING BY-LAW #</b>	<b>COLUMN 5 AMENDING DATE</b>
FREDERICK PEARSON STREET	BLACK LOTUS ROAD	JOHN CANDY DRIVE		
FREDERICK PEARSON STREET	JOHN CANDY DRIVE	PETAL AVENUE		
FREDERICK PEARSON STREET	LANE 1	BLACK LOTUS ROAD		
FREDERICK PEARSON STREET	PETAL AVENUE	EVANS FARM BOULEVARD		
FREDERICK TAYLOR WAY	CUPPLES FARM LANE	ROBB THOMPSON ROAD		
FRENCH CRESCENT	PARK AVENUE	PARK AVENUE		
GARFIELD WRIGHT BOULEVARD	WOODBINE AVENUE	BALES DRIVE EAST		
GEORGE STREET	FARR AVENUE	MAY AVENUE		
GEORGE STREET	MAY AVENUE	END		
GLADYS ROLLING AVENUE	VIVIAN CREEK ROAD	MANOR GLEN CRESCENT		
GOLDENEYE DRIVE	FOREST EDGE CRESCENT	BECKETT AVENUE		
GOODWIN COURT	MURRELL BOULEVARD	END		
GRANT COURT	MILNE LANE	MILNE LANE		
GRINNEL ROAD	CARONDALE SQUARE	CARONDALE SQUARE		
GRIST MILL ROAD	HILLTOP DRIVE	MOUNT ALBERT ROAD		
HACKETT STREET	MURRELL BOULEVARD	END		
HAIG CRESCENT	SAMUEL HARPER COURT	END		
HAMMILL HEIGHTS	KING STREET EAST	END		
HARRY WALKER PARKWAY	TOWN LIMITS	GREEN LANE EAST		
HARVEST HILLS BOULEVARD	LADY GWILLIM AVENUE	WOODSPRING AVENUE		

BY-LAW NUMBER 2019 - 136

**SCHEDULE XII - THROUGH HIGHWAYS**

<b>COLUMN 1 HIGHWAY</b>	<b>COLUMN 2 FROM</b>	<b>COLUMN 3 TO</b>	<b>COLUMN 4 AMENDING BY-LAW #</b>	<b>COLUMN 5 AMENDING DATE</b>
HARVEST HILLS BOULEVARD	OLD FIELD CRESCENT/NATURE WAY CRESCENT	WOODSPRING AVENUE		
HERALD ROAD	WOODBINE AVENUE	YORK DURHAM LINE		
HEREFORDSHIRE CRESCENT	HARVEST HILLS BOULEVARD	HEREFORDSHIRE CRESCENT		
HI-VIEW DRIVE	CENTRE STREET	END		
HILL STREET	MOUNT ALBERT ROAD	END		
HILLCREST DRIVE	END	2ND CONCESSION ROAD		
HILLTOP DRIVE	HOLLAND RIVER BOULEVARD	END		
HOLBORN ROAD	2ND CONCESSION ROAD	HIGHWAY 404 R.O.W (WEST LIMIT)		
HOLBORN ROAD	HIGHWAY 404 R.O.W (EAST LIMIT)	YORK DURHAM LINE		
HOLLAND RIVER BOULEVARD	HILLTOP DRIVE	END		
HOLLAND RIVER BOULEVARD	MOUNT ALBERT ROAD	HILLTOP DRIVE		
HOLLAND VISTA STREET	DOG WOOD BOULEVARD	TREMOY ROAD		
HOLLAND VISTA STREET	TREMOY ROAD	HOLLAND LANDING ROAD		
HOLLIS CRESCENT	BECKETT AVENUE	BECKETT AVENUE		
HORNES ROAD	WOODBINE AVENUE	WARDEN AVENUE		
HOWARD AVENUE	ARTHUR HALL DRIVE	JENNIFER CRESCENT/WILLIAM STREET		
HOWARD AVENUE	COLONEL WAYLING BOULEVARD	ARTHUR HALL DRIVE		
HOWARD AVENUE	JENNIFER CRESCENT/WILLIAM STREET	MORTON AVENUE		
HOWARD AVENUE	MORTON AVENUE	MOUNT ALBERT ROAD		
HYDRANGEA HOLLOW	DOG WOOD BOULEVARD	CHARLOTTE ABBY DRIVE		

BY-LAW NUMBER 2019 - 136

**SCHEDULE XII - THROUGH HIGHWAYS**

<b>COLUMN 1 HIGHWAY</b>	<b>COLUMN 2 FROM</b>	<b>COLUMN 3 TO</b>	<b>COLUMN 4 AMENDING BY-LAW #</b>	<b>COLUMN 5 AMENDING DATE</b>
JACK WILLBEE STREET	KING STREET EAST	DONALD STEWART CRESCENT		
JEFFERY CRESCENT	LESLIE STREET	LESLIE STREET		
JENNIFER CRESCENT	HOWARD AVENUE	HOWARD AVENUE		
JESSIE CRESCENT	ARTHUR HALL DRIVE	HOWARD AVENUE		
JIM MORTSON DRIVE	LESLIE STREET	LESLIE STREET		
JOHN CANDY DRIVE	JIM MORTSON DRIVE	END		
JOHN HAMILL DRIVE	WALTER ENGLISH DRIVE	BEN SINCLAIR AVENUE		
JOHN MOORE ROAD	DR. PEARSON COURT	BRIARFIELD AVENUE		
JOHN RYE TRAIL	WARDEN AVENUE	END		
JOHN SMITH STREET	BECKETT AVENUE	PRUNELLA CRESCENT		
JOHN WEDDELL AVENUE	DR. PEARSON COURT	BRIARFIELD AVENUE		
JUDAH DOAN WAY	BEECHBOROUGH CRESCENT	BEECHBOROUGH CRESCENT		
KARISSA LANE	QUEENSVILLE SIDEROAD WEST	END		
KAVANAGH AVENUE	MURRELL BOULEVARD	SHARON CREEK DRIVE		
KEARNS DRIVE	OLIVE STREET	OLIVE STREET		
KELVIN COURT	PETER SCHNEIDER DRIVE	END		
KENNETH ROSS BEND	MURRELL BOULEVARD	CHARLES WHITE COURT		
KESTER COURT	MURRELL BOULEVARD	END		
KILPATRICK DRIVE	SAND ROAD	SAND ROAD		
KING STREET	MAINPRIZE CRESCENT	CENTRE STREET	2021-065	July 28, 2021

BY-LAW NUMBER 2019 - 136

**SCHEDULE XII - THROUGH HIGHWAYS**

<b>COLUMN 1 HIGHWAY</b>	<b>COLUMN 2 FROM</b>	<b>COLUMN 3 TO</b>	<b>COLUMN 4 AMENDING BY-LAW #</b>	<b>COLUMN 5 AMENDING DATE</b>
KING STREET	MOUNT ALBERT ROAD	PRINCESS STREET		
KING STREET	PRINCESS STREET	ROBERT HUNTER CRESCENT	2021-065	July 28, 2021
KING STREET	ROBERT HUNTER CRESCENT	ROYAL AMBER CRESCENT	2021-065	July 28, 2021
KING STREET	ROYAL AMBER CRESCENT	MAINPRIZE CRESCENT	2021-065	July 28, 2021
KING STREET EAST	CENTRE STREET	VIVIAN CREEK ROAD		
KING STREET EAST	VIVIAN CREEK ROAD	NINTH LINE		
KINGSGATE CRESCENT	KING STREET	KING STREET		
KITCHING DRIVE	PETER STREET	EAST STREET		
KITELEY CRESCENT	MURRELL BOULEVARD	HACKETT STREET		
LADDER CRESCENT	COUNTRYMAN ROAD	FESTIVAL COURT		
LADY GWILLIM AVENUE	GREEN LANE WEST	HARVEST HILLS BOULEVARD		
LANDING COURT	END	DOANE ROAD WEST		
LANE 1	WALTER ENGLISH DRIVE	JIM MORTSON DRIVE		
LANE 10	DANESWOOD GATE	CARONDALE SQUARE		
LANE 2	MONDIAL CRESCENT	WALTER ENGLISH DRIVE		
LANE 3	SHARONVIEW CRESCENT	TEMPLE AVENUE		
LANE 4	TEMPLE AVENUE	JUDAH DOAN WAY		
LANE 5	TEMPLE AVENUE	JUDAH DOAN WAY		
LANE 6	BEECHBOROUGH CRESCENT	WALTER PROCTOR ROAD		
LANE 7	WALTER PROCTOR ROAD	BEECHBOROUGH CRESCENT		

BY-LAW NUMBER 2019 - 136

**SCHEDULE XII - THROUGH HIGHWAYS**

<b>COLUMN 1 HIGHWAY</b>	<b>COLUMN 2 FROM</b>	<b>COLUMN 3 TO</b>	<b>COLUMN 4 AMENDING BY-LAW #</b>	<b>COLUMN 5 AMENDING DATE</b>
LANE 8	CLARA MAY AVENUE	ROBERT BALDWIN BOULEVARD		
LANE 9	MURRELL BOULEVARD	FALCONRIDGE TERRACE		
LARKFIELD CRESCENT	MURRELL BOULEVARD	DAVID WILLSON TRAIL		
LEADEN HALL DRIVE	CHESSINGTON AVENUE	YORK MINISTER BOULEVARD		
LEPARD CRESCENT	WALNUT AVENUE	END		
LILLY MCKEOWAN CRESCENT	KING STREET EAST	KING STREET EAST		
MAIN STREET	KING STREET	CENTRE STREET		
MAIN STREET NORTH	TOWN LIMITS	GREEN LANE EAST		
MAINPRIZE CRESCENT	KING STREET	END		
MANOR FOREST ROAD	VIVIAN CREEK ROAD	VIVIAN CREEK ROAD		
MANOR GLEN CRESCENT	VIVIAN CREEK ROAD	END		
MANOR HAMPTON STREET	MURRELL BOULEVARD	SHARON CREEK DRIVE		
MANOR HAMPTON STREET	SHARON CREEK DRIVE	LESLIE STREET		
MANOR RIDGE TRAIL	MCCOWAN ROAD	END		
MAPLE STREET	YONGE STREET	END		
MAPLE WAY	ARTHUR HALL DRIVE	HOWARD AVENUE		
MAPLE WAY	WARD AVENUE	ARTHUR HALL DRIVE		
MAPLEHYRN AVENUE	WILLOW GROVE BOULEVARD	COLONEL WAYLING BOULEVARD		
MARGARET GRAHAM CRESCENT	KING STREET EAST	KING STREET EAST		
MARLENE JOHNSTON DRIVE	CRIMSON KING WAY	DOG WOOD BOULEVARD		

BY-LAW NUMBER 2019 - 136

**SCHEDULE XII - THROUGH HIGHWAYS**

<b>COLUMN 1 HIGHWAY</b>	<b>COLUMN 2 FROM</b>	<b>COLUMN 3 TO</b>	<b>COLUMN 4 AMENDING BY-LAW #</b>	<b>COLUMN 5 AMENDING DATE</b>
MARTIN AVENUE	OAK AVENUE	PLEASANT AVENUE		
MARTIN AVENUE	RIVER DRIVE	OAK AVENUE		
MARY PEGG ROAD	MURRELL BOULEVARD	KITELEY CRESCENT		
MARY WILLSON COURT	SHARON CREEK DRIVE	END		
MAY AVENUE	FARR AVENUE	END		
MCKENZIE DRIVE	CENTENNIAL AVENUE	END		
MCQUAID COURT	BECKETT AVENUE	END		
MEADOW VISTA CRESCENT	END	MEADOW VISTA CRESCENT		
MILL ROAD	MCCOWAN ROAD	END		
MILL STREET	VICTORIA STREET	CENTRE STREET		
MILNE LANE	LESLIE STREET	END		
MONDIAL CRESCENT	JOHN HAMILL DRIVE	JOHN HAMILL DRIVE		
MORGAN'S ROAD	YONGE STREET	END		
MORNING SIDEROAD	HIGHWAY 11	BATHURST STREET		
MORTON AVENUE	CHARLES STREET	HOWARD AVENUE		
MORTON AVENUE	HOWARD AVENUE	END		
MORTONVALE DRIVE	YONGE STREET	OLIVE STREET		
MURRAY LEONARD	PETAL AVENUE	EVANS FARM BOULEVARD		
MURRELL BOULEVARD	BRAIRFIELD AVENUE	TEMPLE AVENUE		
MURRELL BOULEVARD	DAVID WILLSON TRAIL/DEEPWOOD CRESCENT	KAVANAGH AVENUE		

BY-LAW NUMBER 2019 - 136

**SCHEDULE XII - THROUGH HIGHWAYS**

<b>COLUMN 1 HIGHWAY</b>	<b>COLUMN 2 FROM</b>	<b>COLUMN 3 TO</b>	<b>COLUMN 4 AMENDING BY-LAW #</b>	<b>COLUMN 5 AMENDING DATE</b>
MURRELL BOULEVARD	GREEN LANE EAST	MANOR HAMPTON/KITELEY CRESCENT		
MURRELL BOULEVARD	KAVANAGH AVENUE	BRIARFIELD AVENUE		
MURRELL BOULEVARD	MANOR HAMPTON/KITELEY CRESCENT	DAVID WILLSON TRAIL/DEEPWOOD CRESCENT		
MURRELL BOULEVARD	TEMPLE AVENUE	MOUNT ALBERT ROAD		
NATURE WAY CRESCENT	HARVEST HILLS BOULEVARD	NATURE WAY CRESCENT		
NEWMARKET STREET	MOUNT ALBERT ROAD	END		
NINTH LINE	DAVIS DRIVE	HERALD ROAD		
NINTH LINE	HERALD ROAD	KING STREET EAST		
NINTH LINE	KING STREET EAST	END		
NORTH ROAD	BATHURST STREET	END		
NORTH STREET	HILL STREET	NEWMARKET STREET		
NORTH STREET	PETER STREET	HILL STREET		
NORTH STREET	YONGE STREET	PETER STREET		
OAK AVENUE	QUEENSVILLE SIDEROAD WEST	END		
OAKRIDGE COURT	COLONY TRAIL BOULEVARD	THOMPSON DRIVE		
OLD FIELD CRESCENT	HARVEST HILLS BOULEVARD	OLD FIELD CRESCENT		
OLD GREEN LANE	GREEN LANE EAST	END		
OLD YONGE STREET	YONGE STREET	YONGE STREET		
OLIVE STREET	DUTCH SETTLERS COURT	YONGE STREET		
OLIVE STREET	QUEEN STREET	DUTCH SETTLERS COURT		

BY-LAW NUMBER 2019 - 136

**SCHEDULE XII - THROUGH HIGHWAYS**

<b>COLUMN 1 HIGHWAY</b>	<b>COLUMN 2 FROM</b>	<b>COLUMN 3 TO</b>	<b>COLUMN 4 AMENDING BY-LAW #</b>	<b>COLUMN 5 AMENDING DATE</b>
ORCHARD COURT	QUEENSVILLE SIDEROAD	END		
ORIOLE DRIVE	END	SAND ROAD		
ORIOLE DRIVE	PARK AVENUE	HOLLAND LANDING ROAD		
ORIOLE DRIVE	SAND ROAD	PARK AVENUE		
OXFORD COURT	FARR AVENUE	END		
PARK AVENUE	ORIOLE DRIVE	QUEENSVILLE SIDEROAD WEST		
PARKSIDE DRIVE	YONGE STREET	WALNUT AVENUE		
PARNHAM CRESCENT	MOUNT ALBERT ROAD	CONN DRIVE		
PATSON COURT	PELOSI WAY	END		
PEAR BLOSSOM WAY	DOG WOOD BOULEVARD	CHARLOTTE ABBY DRIVE		
PEAR BLOSSOM WAY	TESLA CRESCENT	DOG WOOD BOULEVARD		
PEGG'S CRESCENT	PELOSI WAY	GRIST MILL ROAD		
PELOSI WAY	MCCOWAN ROAD	END		
PETAL AVENUE	SEAVIEW HEIGHTS	END		
PETAL AVENUE	SEAVIEW HEIGHTS	JIM MORTSON DRIVE		
PETER SCHNEIDER DRIVE	WARDEN AVENUE	PETER SCHNEIDER DRIVE		
PETER STREET	CHURCH STREET	END		
PINE HILLS COURT	DAVIS DRIVE	END		
PINE STREET	OAK AVENUE	PLEASANT AVENUE		
PINE STREET	RIVER DRIVE	OAK AVENUE		



BY-LAW NUMBER 2019 - 136

**SCHEDULE XII - THROUGH HIGHWAYS**

<b>COLUMN 1 HIGHWAY</b>	<b>COLUMN 2 FROM</b>	<b>COLUMN 3 TO</b>	<b>COLUMN 4 AMENDING BY-LAW #</b>	<b>COLUMN 5 AMENDING DATE</b>
PLANK ROAD	HILLTOP DRIVE	PEGG'S CRESCENT		
PLEASANT AVENUE	QUEENSVILLE SIDEROAD WEST	PINE STREET		
POPLAR STREET	RIVER DRIVE	OAK AVENUE		
PORTEA LANE	PEAR BLOSSOM WAY	CHARLOTTE ABBY DRIVE		
PRAIRIE GRASS CRESCENT	SPRUCE AVENUE	SPRUCE AVENUE		
PRINCESS STREET	HIGHWAY 48	KING STREET		
PRINCESS STREET	KING STREET	VICTORIA STREET		
PROSPERITY WAY	CLOVERRIDGE AVENUE	FRANK KELLY DRIVE		
PRUNELLA CRESCENT	BECKETT AVENUE	BECKETT AVENUE		
QUEEN STREET	YONGE STREET	OLIVE STREET		
QUEENS COURT	QUEENSVILLE SIDEROAD	QUEENSVILLE SIDEROAD		
QUEENSVILLE SIDEROAD	WOODBINE AVENUE	YORK DURHAM LINE		
RAMSAY STREET	PARKSIDE DRIVE	DELTA CRESCENT		
RAMSDEN CRESCENT	DONLANDS AVENUE	DONLANDS AVENUE		
RED MILLS DRIVE	HILLTOP DRIVE	STEGMAN ROAD		
RED ROSE LANE	CLOVERRIDGE AVENUE	FRANK KELLY DRIVE		
RICHARD BOYD DRIVE	BECKETT AVENUE	FOREST EDGE CRESCENT		
RICHARD WALLIS COURT	MURRELL BOULEVARD	END		
RIDGE GATE CRESCENT	VIVIAN CREEK ROAD	END		
RIVER DRIVE	QUEENSVILLE SIDEROAD WEST	END		

BY-LAW NUMBER 2019 - 136

**SCHEDULE XII - THROUGH HIGHWAYS**

<b>COLUMN 1 HIGHWAY</b>	<b>COLUMN 2 FROM</b>	<b>COLUMN 3 TO</b>	<b>COLUMN 4 AMENDING BY-LAW #</b>	<b>COLUMN 5 AMENDING DATE</b>
RIVERSTONE COURT	WARDEN AVENUE	END		
ROBB THOMPSON ROAD	CUPPLES FARM LANE	CUPPLES FARM LANE		
ROBERT BALDWIN BOULEVARD	MURRELL BOULEVARD	WALTER TUNNY CRESENT/EASTGROVE SQUARE		
ROBERT HUNTER CRESCENT	KING STREET	KINGSGATE CRESCENT		
ROGERS ROAD	2ND CONCESSION ROAD	END		
ROSEBANK BOULEVARD	SUMMERHILL ROAD	COLONY TRAIL BOULEVARD		
ROYAL AMBER CRESCENT	KING STREET	END		
ROYAL CEDAR COURT	COLONY TRAIL BOULEVARD	END		
ROYAL OAK ROAD	END	MOUNT ALBERT ROAD		
SAMUEL HARPER COURT	END	MOUNT ALBERT ROAD		
SAMUEL LOUNT ROAD	END (SOUTH LEG)	SPRUCE AVENUE		
SAMUEL LOUNT ROAD	SPRUCE AVENUE	END (NORTH LEG)		
SAND ROAD	ORIOLE DRIVE	QUEENSVILLE SIDEROAD WEST		
SCHOOL STREET	HILL STREET	NEWMARKET STREET		
SCHOOL STREET	PETER STREET	HILL STREET		
SCHOOL STREET	YONGE STREET	PETER STREET		
SEAVIEW HIGHTS	JOHN CANDY DRIVE	EVANS FARM BOULEVARD		
SHANNON ROAD	KING STREET	END		
SHANNON ROAD	VICTORIA STREET	KING STREET		
SHANNON ROAD	WATER STREET	VICTORIA STREET		

BY-LAW NUMBER 2019 - 136

**SCHEDULE XII - THROUGH HIGHWAYS**

<b>COLUMN 1 HIGHWAY</b>	<b>COLUMN 2 FROM</b>	<b>COLUMN 3 TO</b>	<b>COLUMN 4 AMENDING BY-LAW #</b>	<b>COLUMN 5 AMENDING DATE</b>
SHARON BOULEVARD	FARR AVENUE	CONN DRIVE		
SHARON CREEK DRIVE	DAVID WILLSON TRAIL	DR. PEARSON COURT/MARY WILLSON COURT		
SHARON CREEK DRIVE	DR. PEARSON COURT/MARY WILLSON COURT	BRIARFIELD AVENUE		
SHARON CREEK DRIVE	END	MANOR HAMPTON STREET		
SHARON CREEK DRIVE	MANOR HAMPTON STREET	DAVID WILLSON TRAIL		
SHARONVIEW CRESCENT	DEER PASS ROAD	TEMPLE AVENUE		
SHERWOOD GLEN	HIGHWAY 11	END		
SILK TWIST DRIVE	BECKETT AVENUE	DOANE ROAD		
SILK TWIST DRIVE	BRIGHTWORK WAY	DOANE ROAD		
SILVER CHARM DRIVE	DEER PASS ROAD	SHARONVIEW CRESCENT		
SLATER COURT	MURRELL BOULEVARD	END		
SLUSE ROAD	ORIOLE DRIVE	END		
SNAP DRAGON TRAIL	CHARLOTTE ABBY DRIVE	SPRUCE AVENUE		
SPRUCE AVENUE	HIGHWAY 11	SAMUEL LOUNT ROAD		
SPRUCE AVENUE	SAMUEL LOUNT ROAD	DOG WOOD BOULEVARD		
ST ALBANS COURT	HOLLAND RIVER BOULEVARD	END		
STEGMAN ROAD	GRIST MILL ROAD	HILLTOP DRIVE		
STOKES ROAD	ROYAL OAK ROAD	END		
STOKES ROAD	VALLEY MILLS ROAD	ROYAL OAK ROAD		
STONEHILL BOULEVARD	COLONY TRAIL BOULEVARD	THOMPSON DRIVE		

BY-LAW NUMBER 2019 - 136

**SCHEDULE XII - THROUGH HIGHWAYS**

<b>COLUMN 1 HIGHWAY</b>	<b>COLUMN 2 FROM</b>	<b>COLUMN 3 TO</b>	<b>COLUMN 4 AMENDING BY-LAW #</b>	<b>COLUMN 5 AMENDING DATE</b>
STONEHILL BOULEVARD	MOUNT ALBERT ROAD	COLONY TRAIL BOULEVARD		
SUMMERHILL ROAD	STONEHILL BOULEVARD	COLONY TRAIL BOULEVARD		
SUMMIT CIRCLE	HILLTOP DRIVE	END		
SUNRISE STREET	SAND ROAD	PARK AVENUE		
SUNSET STREET	SAND ROAD	PARK AVENUE		
TALL PINES TRAIL	SAND ROAD	PARK AVENUE		
TATE COURT	DONLANDS AVENUE	END		
TAURUS CRESCENT	MANOR HAMPTON STREET	SHARON CREEK DRIVE		
TEMPLE AVENUE	MURRELL BOULEVARD	BEECHBOROUGH CRESCENT		
TERRAIN COURT	HOLLAND VISTA STREET	TREMOY ROAD		
TERRAIN COURT	TREMOY ROAD	END		
TESLA CRESCENT	DOG WOOD BOULEVARD	TESLA CRESCENT/BYBLOS COURT		
TESTA STREET	BALMORAL HEIGHTS	LESLIE STREET		
THATCHER CRESCENT	HARVEST HILLS BOULEVARD	THATCHER CRESCENT		
THOMAS SHEPPERD DRIVE	END	HOLLAND RIVER BOULEVARD		
THOMPSON DRIVE	STONEHILL BOULEVARD	END		
THOMPSON DRIVE	YONGE STREET	STONEHILL BOULEVARD		
TOBY COURT	SAMUEL LOUNT ROAD	END		
TOLL ROAD	BRADFORD STREET	ORIOLE DRIVE		
TREMOY ROAD	HOLLAND VISTA STREET	END		

BY-LAW NUMBER 2019 - 136

**SCHEDULE XII - THROUGH HIGHWAYS**

<b>COLUMN 1 HIGHWAY</b>	<b>COLUMN 2 FROM</b>	<b>COLUMN 3 TO</b>	<b>COLUMN 4 AMENDING BY-LAW #</b>	<b>COLUMN 5 AMENDING DATE</b>
TREMOY ROAD	MEADOW VISTA CRESCENT	HOLLAND VISTA STREET		
TYSON DRIVE	END	HOLLAND RIVER BOULEVARD		
VALENTINI AVENUE	SAND ROAD	PARK AVENUE		
VALLEY MILLS ROAD	ROYAL OAK ROAD	END		
VALLEY TRAIL	2ND CONCESSION ROAD	END		
VALLEYVIEW AVENUE	MOUNT ALBERT ROAD	END		
VERONICA CRESCENT	CONN DRIVE	CONN DRIVE		
VICTORIA STREET	MAIN STREET	SHANNON ROAD		
VICTORY DRIVE	ALBERT STREET	MAIN STREET		
VISCOUNT WAY	KING STREET EAST	KING STREET EAST		
VIVIAN CREEK ROAD	KING STREET EAST	MANOR FOREST ROAD/GLADYS ROLLING AVENUE		
VIVIAN CREEK ROAD	MANOR FOREST ROAD/GLADYS ROLLING AVENUE	RIDGE GATE CRECENT		
VIVIAN CREEK ROAD	MANOR FOREST ROAD/GLADYS ROLLING AVENUE	RIDGE GATE CRESCENT		
VIVIAN CREEK ROAD	RIDGE GATE CRESCENT	NINTH LINE		
WALKER ROAD	YONGE STREET	OLIVE STREET		
WALNUT AVENUE	PARKSIDE DRIVE	CEDAR STREET		
WALTER ENGLISH DRIVE	JOHN CANDY DRIVE	PETAL AVENUE		
WALTER ENGLISH DRIVE	LESLIE STREET	JOHN CANDY DRIVE		
WALTER ENGLISH DRIVE	PETAL AVENUE	EVANS FARM BOULEVARD		

BY-LAW NUMBER 2019 - 136

**SCHEDULE XII - THROUGH HIGHWAYS**

<b>COLUMN 1 HIGHWAY</b>	<b>COLUMN 2 FROM</b>	<b>COLUMN 3 TO</b>	<b>COLUMN 4 AMENDING BY-LAW #</b>	<b>COLUMN 5 AMENDING DATE</b>
WALTER PROCTOR ROAD	JUDAH DOAN WAY	BEECHBOROUGH CRESCENT		
WALTER PROCTOR ROAD	TEMPLE AVENUE	JUDAH DOAN WAY		
WALTER TUNNY CRESCENT	ROBERT BALDWIN BOULEVARD	ROBERT BALDWIN BOULEVARD		
WARD AVENUE	HOWARD AVENUE	COLONEL WAYLING BOULEVARD		
WARD AVENUE	LESLIE STREET	HOWARD AVENUE		
WATER STREET	MILL STREET	END		
WATERSHED GATE	PETAL AVENUE	EVANS FARM BOULEVARD		
WATERWAY COURT	MURRELL BOULEVARD	END		
WEST STREET	OLIVE STREET	END		
WEST STREET	YONGE STREET	OLIVE STREET		
WHIPPLETREE DRIVE	CRIMSON KING WAY	MARLENE JOHNSTON DRIVE		
WHITEBIRCH LANE	SHARON CREEK DRIVE	MURRELL BOULEVARD		
WILLIAM KANE COURT	MURRELL BOULEVARD	END		
WILLIAM LUCK AVENUE	JOHN HAMILL DRIVE	JOHN CANDY DRIVE		
WILLIAM STREET	HOWARD AVENUE	MOUNT ALBERT ROAD		
WILLOW GROVE BOULEVARD	COLONEL WAYLING BOULEVARD	WARD AVENUE		
WILLOW STREET	SAND ROAD	END		
WILLOW WOOD PLACE	DAVID WILLSON TRAIL	END		
WOODSPRING AVENUE	HARVEST HILLS BOULEVARD	GREEN LANE WEST		
WOODSPRING AVENUE	TOWN LIMITS	HARVEST HILLS BOULEVARD		

BY-LAW NUMBER 2019 - 136

**SCHEDULE XII - THROUGH HIGHWAYS**

<b>COLUMN 1 HIGHWAY</b>	<b>COLUMN 2 FROM</b>	<b>COLUMN 3 TO</b>	<b>COLUMN 4 AMENDING BY-LAW #</b>	<b>COLUMN 5 AMENDING DATE</b>
WRIGHT DRIVE	WALNUT AVENUE	LEPARD CRESCENT		
YARROW LANE	HOLLAND VISTA STREET	MEADOW VISTA CRESCENT		
YONGE STREET	QUEENSVILLE SIDEROAD	END		
YORK DURHAM LINE	QUEENSVILLE SIDEROAD	RAVENSHOE ROAD		
YORK MINISTER BOULEVARD	CHESSINGTON AVENUE	ALVIN PEGG DRIVE		
YORK MINISTER BOULEVARD	CHESSINGTON AVENUE	DOANE ROAD		
YORK MINISTER BOULEVARD	END	CHESSINGTON AVENUE		
YORK STREET	YORK DURHAM LINE	BLAKE STREET		

BY-LAW NUMBER 2019 - 136

**SCHEDULE XIII - HEAVY TRUCK ROUTES**

<b>COLUMN 1 HIGHWAY</b>	<b>COLUMN 2 FROM</b>	<b>COLUMN 3 TO</b>	<b>COLUMN 4 PROHIBITED TIMES OR DAYS</b>	<b>COLUMN 5 AMENDING BY-LAW #</b>	<b>COLUMN 6 AMENDING DATE</b>
BALES DRIVE EAST	END	DAVIS DRIVE	NONE		
BALES DRIVE WEST	DAVIS DRIVE	GARFIELD WRIGHT BOULEVARD	NONE		
BATHURST STREET	QUEENSVILLE SIDEROAD WEST	NORTH ROAD	NONE		
CENTENNIAL AVENUE	TOLL ROAD	A POINT 90 M NORTH OF TOLL ROAD	NONE		
CENTRE STREET	DOANE ROAD	A POINT 310 M SOUTH OF DOANE ROAD	NONE		
DOANE ROAD	CENTRE STREET	YORK DURHAM LINE	NONE		
GARFIELD WRIGHT BOULEVARD	WOODBINE AVENUE	BALES DRIVE EAST	NONE		
HARRY WALKER PARKWAY	TOWN LIMITS	GREEN LANE EAST	NONE		
HERALD ROAD	HIGHWAY 48	YORK DURHAM LINE	NONE		
KING STREET	MOUNT ALBERT ROAD	ALBERT STREET	NONE		
ORIOLE DRIVE	SLUSE ROAD	HOLLAND LANDING ROAD	NONE		
PRINCESS STREET	HIGHWAY 48	A POINT 120 M EAST OF HIGHWAY 48	NONE		
QUEENSVILLE SIDEROAD	WOODBINE AVENUE	HIGHWAY 48	NONE		
TOLL ROAD	BRADFORD STREET	ORIOLE DRIVE	NONE		



BY-LAW NUMBER 2019 - 136

**SCHEDULE XIV - SEASONAL LOAD RESTRICTIONS**

<b>COLUMN 1 HIGHWAY</b>	<b>COLUMN 2 FROM</b>	<b>COLUMN 3 TO</b>	<b>COLUMN 4 PROHIBITED TIMES OR DAYS</b>	<b>COLUMN 5 AMENDING BY-LAW #</b>	<b>COLUMN 6 AMENDING DATE</b>
2ND CONCESSION ROAD	QUEENSVILLE SIDEROAD	HOLBORN ROAD	FEB. 1 TO JUNE 15		
ALBERT STREET	END	KING STREET	FEB. 1 TO JUNE 15		
BATHURST STREET	QUEENSVILLE SIDEROAD WEST	NORTH ROAD	FEB. 1 TO JUNE 15		
BOAG ROAD	LESLIE STREET	KENNEDY ROAD	FEB. 1 TO JUNE 15		
BOAG ROAD	MCCOWAN ROAD	HIGHWAY 48	FEB. 1 TO JUNE 15		
CATERING ROAD	BOAG ROAD	RAVENSHOE ROAD	FEB. 1 TO JUNE 15		
CENTENNIAL AVENUE	TOLL ROAD	A POINT 90 M NORTH OF TOLL ROAD	FEB. 1 TO JUNE 15		
CENTRE STREET	DAVIS DRIVE	DOANE ROAD	FEB. 1 TO JUNE 15		
CENTRE STREET	DOANE ROAD	QUEENSVILLE SIDEROAD	YEAR ROUND		
COLE ROAD	WARDEN AVENUE	KENNEDY ROAD	FEB. 1 TO JUNE 15		
CORCORAN COURT	HARRY WALKER PARKWAY	END	FEB. 1 TO JUNE 15		
DOANE ROAD	CENTRE STREET	YORK DURHAM LINE	FEB. 1 TO JUNE 15		
DOANE ROAD	WOODBINE AVENUE	MCCOWAN ROAD	FEB. 1 TO JUNE 15		
HARRY WALKER PARKWAY	TOWN LIMITS	GREEN LANE EAST	FEB. 1 TO JUNE 15		
HERALD ROAD	WOODBINE AVENUE	YORK DURHAM LINE	FEB. 1 TO JUNE 15		
HOLBORN ROAD	2ND CONCESSION ROAD	LESLIE STREET	FEB. 1 TO JUNE 15		
HOLBORN ROAD	WOODBINE AVENUE	YORK DURHAM LINE	FEB. 1 TO JUNE 15		
MORNING SIDEROAD	YONGE STREET	BATHURST STREET	FEB. 1 TO JUNE 15		
NINTH LINE	DAVIS DRIVE	MOUNT ALBERT ROAD	FEB. 1 TO JUNE 15		
OLD YONGE STREET	YONGE STREET	YONGE STREET	FEB. 1 TO JUNE 15		

BY-LAW NUMBER 2019 - 136

## SCHEDULE XIV - SEASONAL LOAD RESTRICTIONS

COLUMN 1 HIGHWAY	COLUMN 2 FROM	COLUMN 3 TO	COLUMN 4 PROHIBITED TIMES OR DAYS	COLUMN 5 AMENDING BY-LAW #	COLUMN 6 AMENDING DATE
ORIOLE DRIVE	SLUSE ROAD	HOLLAND LANDING ROAD	FEB. 1 TO JUNE 15		
QUEENSVILLE SIDEROAD	A POINT 360 M WEST OF YORK DURHAM LINE	YORK DURHAM LINE	FEB. 1 TO JUNE 15		
QUEENSVILLE SIDEROAD	HIGHWAY 48	A POINT 360 M WEST OF YORK DURHAM LINE	YEAR ROUND		
QUEENSVILLE SIDEROAD	WOODBINE AVENUE	HIGHWAY 48	FEB. 1 TO JUNE 15		
SLUSE ROAD	ORIOLE DRIVE	END	FEB. 1 TO JUNE 15		
TOLL ROAD	BRADFORD STREET	ORIOLE DRIVE	FEB. 1 TO JUNE 15		
YORK DURHAM LINE	QUEENSVILLE SIDEROAD	RAVENSHOE ROAD	FEB. 1 TO JUNE 15		

BY-LAW NUMBER 2019 - 136

# SCHEDULE XV - TURNING PROHIBITIONS

<b>COLUMN 1 HIGHWAY</b>	<b>COLUMN 2 DIRECTION</b>	<b>COLUMN 3 FROM</b>	<b>COLUMN 4 TO</b>	<b>COLUMN 5 PROHIBITED TIMES OR DAYS</b>	<b>COLUMN 6 PROHIBITION TYPE</b>	<b>COLUMN 7 AMENDING BY-LAW #</b>	<b>COLUMN 8 AMENDING DATE</b>
HOLLAND RIVER BOULEVARD	NORTH SOUTH	TYSON DRIVE	HILLTOP DRIVE	ANYTIME	U-TURN		

BY-LAW NUMBER 2019 - 136

## SCHEDULE XVI - ONE WAY STREET

COLUMN 1 HIGHWAY	COLUMN 2 DIRECTION	COLUMN 3 FROM	COLUMN 4 TO	COLUMN 5 PROHIBITED TIMES OR DAYS	COLUMN 6 AMENDING BY-LAW #	COLUMN 7 AMENDING DATE
HARVEST HILLS BOULEVARD	CLOCKWISE	EAST LEG OF TRAFFIC CIRCLE	NORTH LEG OF TRAFFIC CIRCLE	ANYTIME		
HARVEST HILLS BOULEVARD	CLOCKWISE	NORTH LEG OF TRAFFIC CIRCLE	WEST LEG OF TRAFFIC CIRCLE	ANYTIME		
HARVEST HILLS BOULEVARD	CLOCKWISE	WEST LEG OF TRAFFIC CIRCLE	EAST LEG OF TRAFFIC CIRCLE	ANYTIME		

BY-LAW NUMBER 2019 - 136

**SCHEDULE XVII - COMMUNITY SAFETY ZONE**

<b>COLUMN 1 HIGHWAY</b>	<b>COLUMN 2 FROM</b>	<b>COLUMN 3 TO</b>	<b>COLUMN 4 HOURS IN EFFECT</b>	<b>COLUMN 5 AMENDING BY-LAW #</b>	<b>COLUMN 6 AMENDING DATE</b>
HARVEST HILLS BOULEVARD	WOODSPRING AVENUE	COURTLAND CRESCENT	24 HOURS PER DAY, 7 DAYS PER WEEK, 365 DAYS PER YEAR		
HOLLAND RIVER BOULEVARD	MOUNT ALBERT ROAD	HILLTOP DRIVE	24 HOURS PER DAY, 7 DAYS PER WEEK, 365 DAYS PER YEAR		
KING STREET EAST	LILLY MCKEOWAN (EAST LEG)	VISCOUNT WAY	24 HOURS PER DAY, 7 DAYS PER WEEK, 365 DAYS PER YEAR		
MORTON AVENUE	HOWARD AVENUE	WILLIAM STREET	24 HOURS PER DAY, 7 DAYS PER WEEK, 365 DAYS PER YEAR		
MURRELL BOULEVARD	DEER PASS ROAD	DEEPWOOD CRESCENT/LARKFIELD CRESCENT	24 HOURS PER DAY, 7 DAYS PER WEEK, 365 DAYS PER YEAR		
PARK AVENUE	SUNSET STREET	A POINT 400 M NORTH OF SUNSET STREET	24 HOURS PER DAY, 7 DAYS PER WEEK, 365 DAYS PER YEAR		
SUNRISE STREET	PARK AVENUE	SAND ROAD	24 HOURS PER DAY, 7 DAYS PER WEEK, 365 DAYS PER YEAR		
WOODSPRING AVENUE	GREEN LANE EAST	TOWN LIMITS	24 HOURS PER DAY, 7 DAYS PER WEEK, 365 DAYS PER YEAR		

BY-LAW NUMBER 2019 - 136

**SCHEDULE XVIII - PEDESTRIAN CROSSING**

<b>COLUMN 1 CROSSING LOCATON</b>	<b>COLUMN 2 CROSSING ARM 1</b>	<b>COLUMN 3 CROSSING ARM 2</b>	<b>COLUMN 4 CROSSING TYPE</b>	<b>COLUMN 5 AMENDING BY-LAW #</b>	<b>COLUMN 6 AMENDING DATE</b>
CENTRE STREET AT MILL STREET	EAST	WEST	PEDESTRIAN CROSSOVER		
DAVID WILLSON TRAIL AT SHARON CREEK TRAIL	NORTH	SOUTH	PEDESTRIAN CROSSOVER	2020-047	June 16, 2020
HARVEST HILLS BOULEVARD AT THATCHER CRESCENT	NORTH	WEST	SCHOOL CROSSING		
HARVEST HILLS BOULEVARD AT WOODSPRING AVENUE	SOUTH	NORTH	SCHOOL CROSSING		
KING STREET AT PRINCESS TRAIL/SHANNON PARK TRAIL	EAST	WEST	PEDESTRIAN CROSSOVER	2020-061	July 28, 2020
KING STREET EAST AT ROBERT MUNSCH PUBLIC SCHOOL	MID-BLOCK		SCHOOL CROSSING		
LESLIE STREET AT COLONEL WAYLING BOULEVARD/MANOR HAMPTON STREET	SOUTH	WEST	SCHOOL CROSSING		
LESLIE STREET AT QUEENSVILLE PUBLIC SCHOOL	MID-BLOCK		SCHOOL CROSSING		
MOUNT ALBERT ROAD AT CENTRE STREET	NORTH	EAST	SCHOOL CROSSING		
MOUNT ALBERT ROAD AT DON ROSE BOULEVARD/KING STREET	EAST		SCHOOL CROSSING	2020-067	September 9, 2020

BY-LAW NUMBER 2019 - 136

## SCHEDULE XVIII - PEDESTRIAN CROSSING

COLUMN 1 CROSSING LOCATON	COLUMN 2 CROSSING ARM 1	COLUMN 3 CROSSING ARM 2	COLUMN 4 CROSSING TYPE	COLUMN 5 AMENDING BY-LAW #	COLUMN 6 AMENDING DATE
MOUNT ALBERT ROAD AT HOLLAND RIVER BOULEVARD/COLONY TRAIL BOULEVARD	NORTH	WEST	SCHOOL CROSSING		
MURRELL BOULEVARD AT KAVANAGH AVENUE/CHARLES WHITE COURT	EAST		SCHOOL CROSSING		

BY-LAW NUMBER 2019 - 136

**SCHEDULE XIX - BIKE LANES**

<b>COLUMN 1 HIGHWAY</b>	<b>COLUMN 2 SIDE</b>	<b>COLUMN 3 FROM</b>	<b>COLUMN 4 TO</b>	<b>COLUMN 5 AMENDING BY-LAW #</b>	<b>COLUMN 6 AMENDING DATE</b>
MAIN STREET NORTH	BOTH SIDES	TOWN LIMITS	GREEN LANE EAST		
MURRELL BOULEVARD	BOTH SIDES	GREEN LANE EAST	MOUNT ALBERT ROAD		
WOODSPRING AVENUE	BOTH SIDES	TOWN LIMITS	GREEN LANE WEST		



**BY-LAW NUMBER 2019 - 136**

# **SCHEDULE XX - SIGNALIZED INTERSECTIONS**

**COLUMN 1  
INTERSECTION**

**COLUMN 2  
SIGNAL TYPE**

**COLUMN 3  
AMENDING  
BY-LAW #**

**COLUMN 4  
AMENDING  
DATE**

**BY-LAW NUMBER 2019 - 136**

# **SCHEDULE XXI - LANE DESIGNATION**

**COLUMN 1  
HIGHWAY**

**COLUMN 2  
FROM**

**COLUMN 3  
TO**

**COLUMN 4  
LANE  
DESIGNATION**

**COLUMN 5  
AMENDING  
BY-LAW #**

**COLUMN 6  
AMENDING  
DATE**

BY-LAW NUMBER 2019 - 136

**SCHEDULE XXII - LOADS ON BRIDGES**

<b>COLUMN 1 BRIDGE NAME</b>	<b>COLUMN 2 BRIDGE NO.</b>	<b>COLUMN 3 LOCATION</b>	<b>COLUMN 4 MAXIMUM WEIGHT (TONNES)</b>	<b>COLUMN 5 AMENDING BY-LAW #</b>	<b>COLUMN 6 AMENDING DATE</b>
EAST TOWNLINE BRIDGE	000113	YORK DURHAM LINE - 0.90 KM SOUTH OF HOLBORN ROAD	10		
HOLBORN ROAD BRIDGE	000112	HOLBORN ROAD - 0.25 KM EAST OF MCCOWAN ROAD	14		
MARLES BRIDGE	000108	DOANE ROAD - 1.6 KM WEST OF MCCOWAN ROAD	5		
QUEENSVILLE SIDEROAD BRIDGE	000110	QUEENSVILLE SIDEROAD - 0.08 KM EAST OF HIGHWAY 48	16		