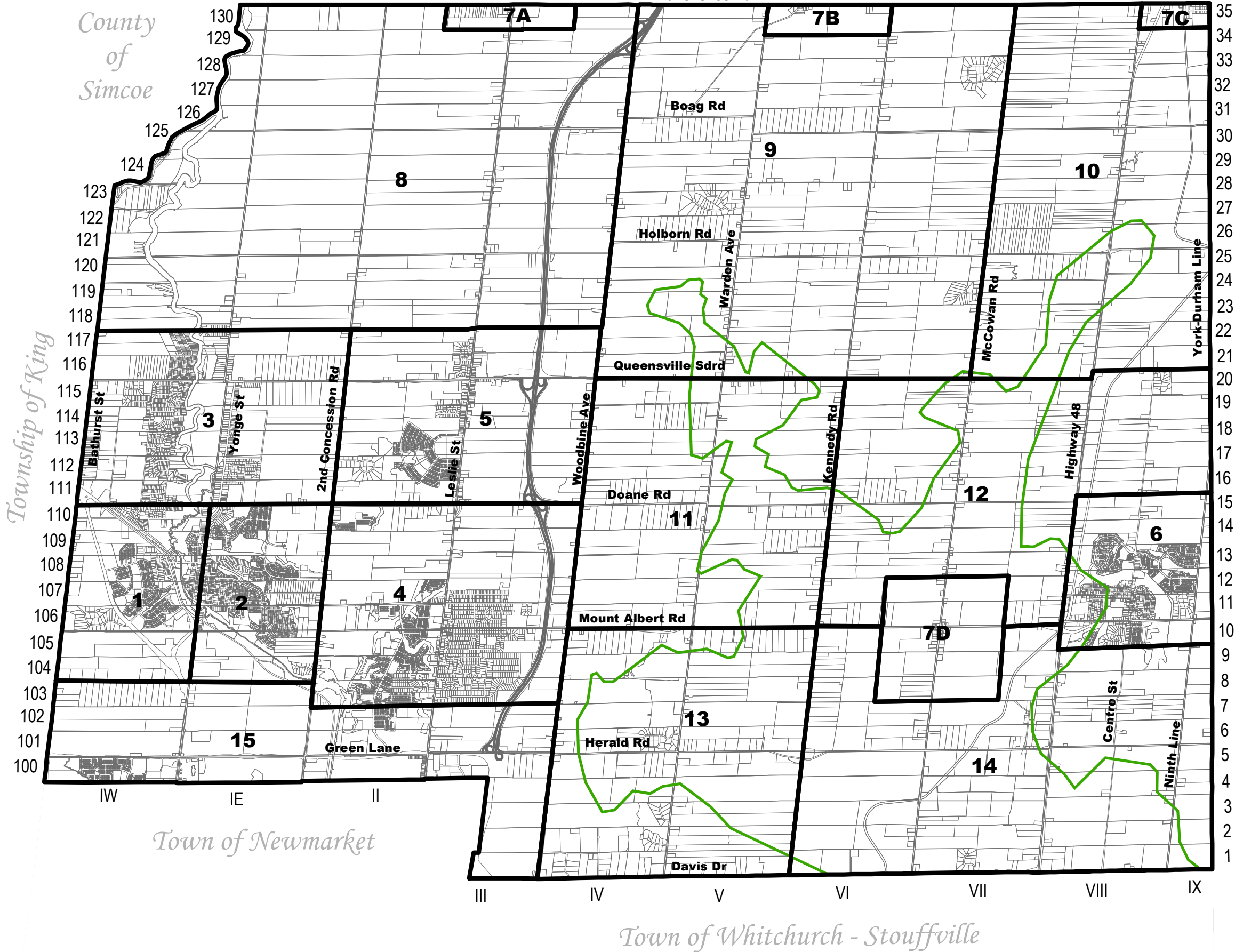


Town of Georgina





# Schedule "A" Index Map Maps 1 - 15

 Oak Ridges Moraine

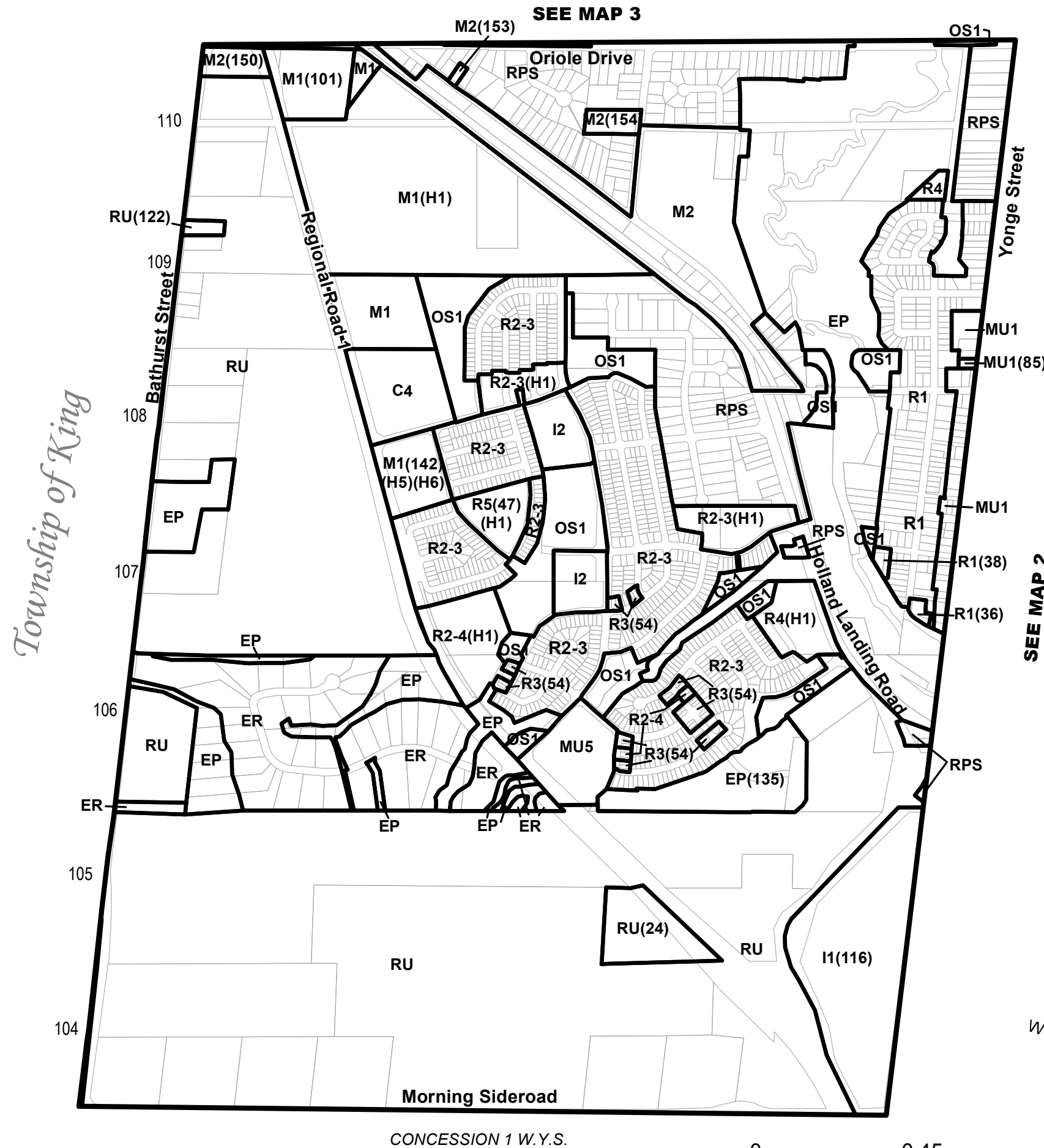
Region of Durham



Town of  
**East Gwillimbury**  
Development Services Dept  
Planning Branch



# Map 1



- LEGEND:**
- RU - RURAL (RU)
  - AER - AGGREGATE EXTRACTION
  - EP - ENVIRONMENTAL PROTECTION
  - HR - HAMLET RESIDENTIAL
  - ER - ESTATE RESIDENTIAL
  - R - RESIDENTIAL (R1 - R6)
  - RPS - RESIDENTIAL PRIVATE SERVICES
  - OS - OPEN SPACE (OS1 & OS2)
  - MU - MIXED USE (MU1 - MU7)
  - C - COMMERCIAL (C1 - C4)
  - M1 - EMPLOYMENT PRESTIGE
  - M2 - EMPLOYMENT GENERAL
  - I - INSTITUTIONAL (I1 & I2)
  - ORMC - OAK RIDGES MORaine CORE
  - ORMCS - OAK RIDGES MORaine COUNTRYSIDE
  - ORMCL - OAK RIDGES MORaine CORE LINKAGE
  - ORMIE - OAK RIDGES MORaine INDUSTRIAL EXTRACTIVE



Town of  
**East Gwillimbury**  
Development Services Dept  
Planning Branch

**Schedule "A" to  
By-Law No. 2018-043**


May 2018

The information is provided as a public resource of general information by the Town of East Gwillimbury. While every effort is made to ensure accuracy, data and/or other mapping errors may exist.

For more accurate location reference should be made to the corresponding by-laws and registered plans. This is not a plan of survey.

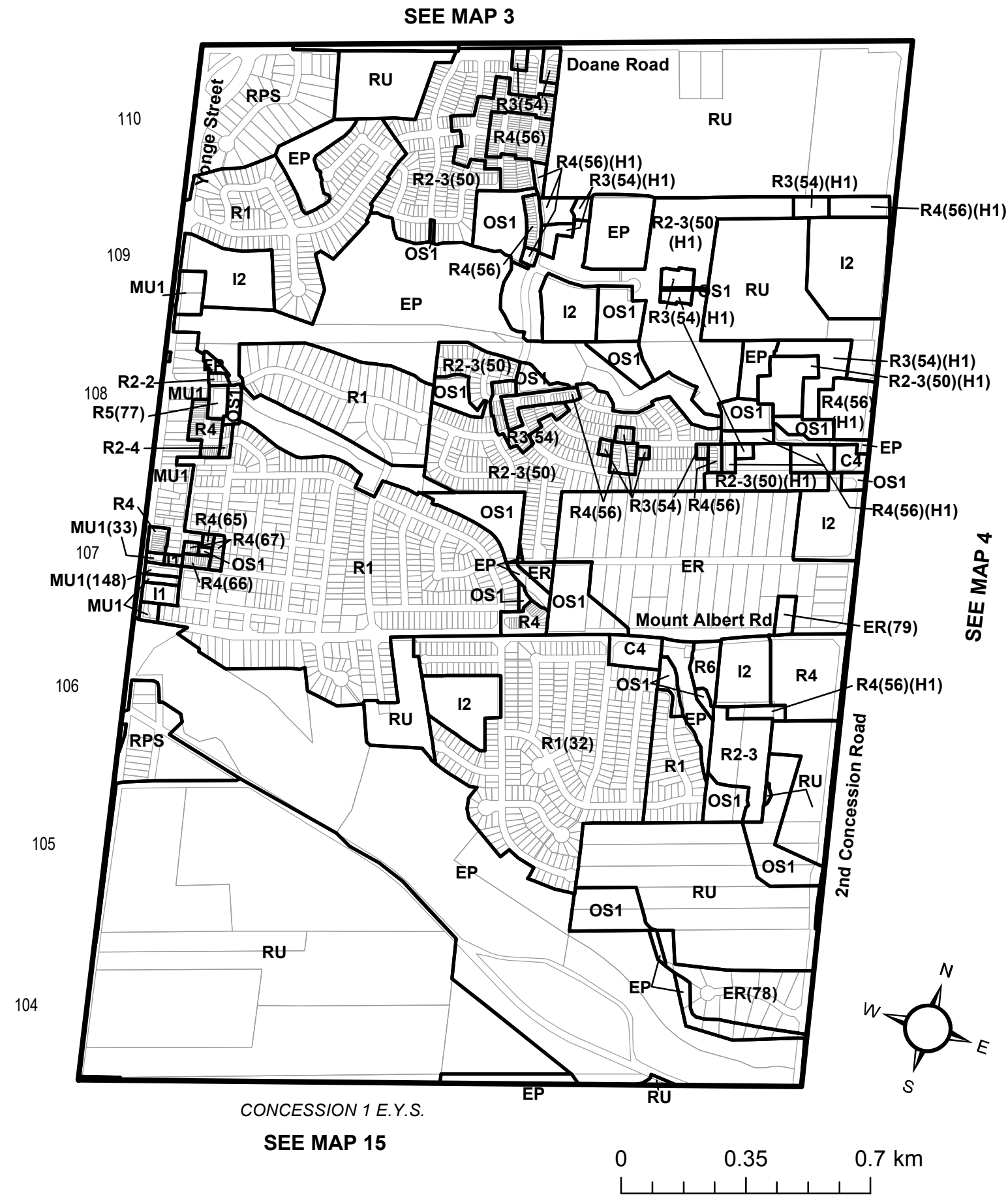
CONCESSION 1 W.Y.S.

**SEE MAP 15**

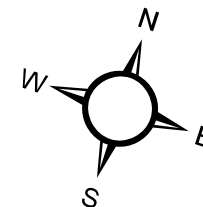




# Map 2



- LEGEND:**
- RU - RURAL (RU)
  - AER - AGGREGATE EXTRACTION
  - EP - ENVIRONMENTAL PROTECTION
  - HR - HAMLET RESIDENTIAL
  - ER - ESTATE RESIDENTIAL
  - R - RESIDENTIAL (R1 - R6)
  - RPS - RESIDENTIAL PRIVATE SERVICES
  - OS - OPEN SPACE (OS1 & OS2)
  - MU - MIXED USE (MU1 - MU7)
  - C - COMMERCIAL (C1 - C4)
  - M1 - EMPLOYMENT PRESTIGE
  - M2 - EMPLOYMENT GENERAL
  - I - INSTITUTIONAL (I1 & I2)
  - ORMC - OAK RIDGES MORaine CORE
  - ORMCS - OAK RIDGES MORaine COUNTRYSIDE
  - ORMCL - OAK RIDGES MORaine CORE LINKAGE
  - ORMIE - OAK RIDGES MORaine INDUSTRIAL EXTRACTIVE



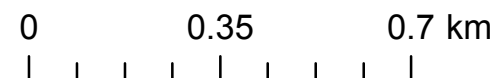
Town of  
**East Gwillimbury**  
Development Services Dept  
Planning Branch

**Schedule "A" to  
By-Law No. 2018-043**

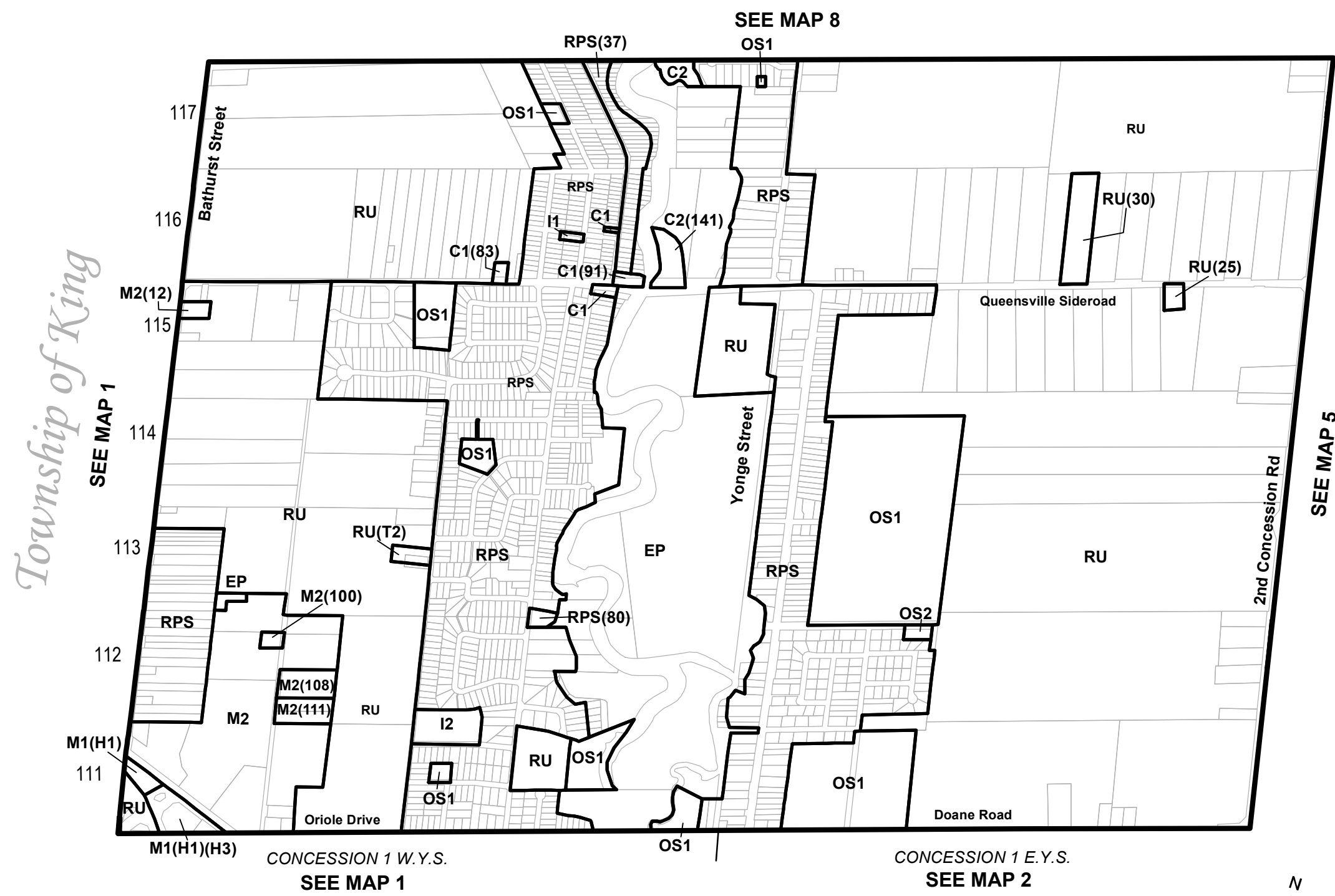
May 2018

The information is provided as a public resource of general information by the Town of East Gwillimbury. While every effort is made to ensure accuracy, data and/or other mapping errors may exist.

For more accurate location reference should be made to the corresponding by-laws and registered plans. This is not a plan of survey.



# Map 3



- LEGEND:**
- RU - RURAL (RU)
  - AER - AGGREGATE EXTRACTION
  - EP - ENVIRONMENTAL PROTECTION
  - HR - HAMLET RESIDENTIAL
  - ER - ESTATE RESIDENTIAL
  - R - RESIDENTIAL (R1 - R6)
  - RPS - RESIDENTIAL PRIVATE SERVICES
  - OS - OPEN SPACE (OS1 & OS2)
  - MU - MIXED USE (MU1 - MU7)
  - C - COMMERCIAL (C1 - C4)
  - M1 - EMPLOYMENT PRESTIGE
  - M2 - EMPLOYMENT GENERAL
  - I - INSTITUTIONAL (I1 & I2)
  - ORMC - OAK RIDGES MORAINÉ CORE
  - ORMCS - OAK RIDGES MORAINÉ COUNTRYSIDE
  - ORMCL - OAK RIDGES MORAINÉ CORE LINKAGE
  - ORMIE - OAK RIDGES MORAINÉ INDUSTRIAL EXTRACTIVE


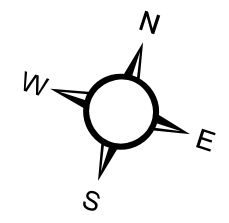
Township of King

SEE MAP 1

SEE MAP 5

CONCESSION 1 W.Y.S.  
SEE MAP 1

CONCESSION 1 E.Y.S.  
SEE MAP 2



Town of  
**East Gwillimbury**  
Development Services Dept  
Planning Branch

**Schedule "A" to  
By-Law No. 2018-043**

May 2018

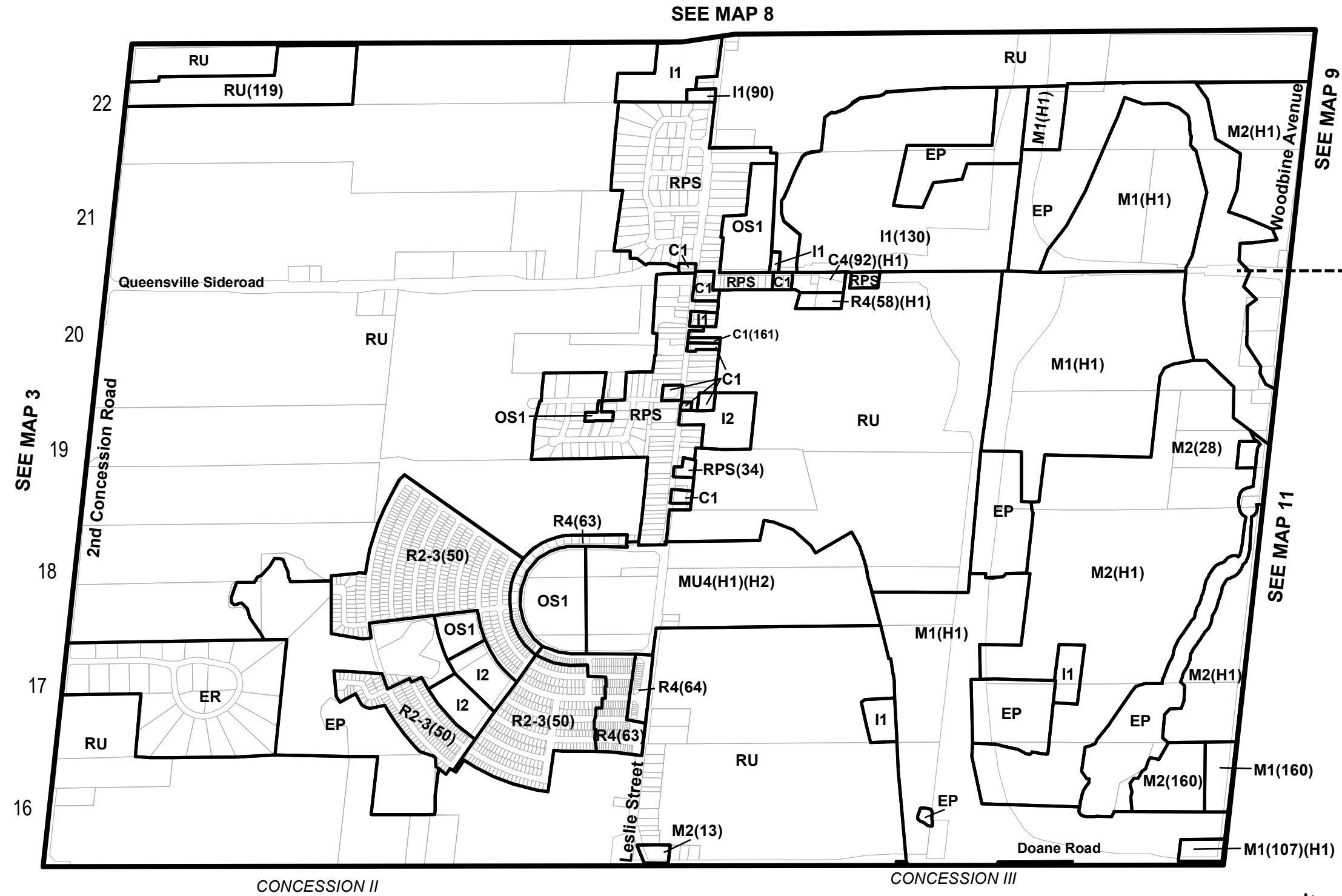
The information is provided as a public resource of general information by the Town of East Gwillimbury. While every effort is made to ensure accuracy, data and/or other mapping errors may exist.

For more accurate location reference should be made to the corresponding by-laws and registered plans. This is not a plan of survey.


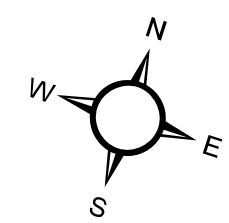




# Map 5



- LEGEND:**
- RU - RURAL (RU)
  - AER - AGGREGATE EXTRACTION
  - EP - ENVIRONMENTAL PROTECTION
  - HR - HAMLET RESIDENTIAL
  - ER - ESTATE RESIDENTIAL
  - R - RESIDENTIAL (R1 - R6)
  - RPS - RESIDENTIAL PRIVATE SERVICES
  - OS - OPEN SPACE (OS1 & OS2)
  - MU - MIXED USE (MU1 - MU7)
  - C - COMMERCIAL (C1 - C4)
  - M1 - EMPLOYMENT PRESTIGE
  - M2 - EMPLOYMENT GENERAL
  - I - INSTITUTIONAL (I1 & I2)
  - ORMC - OAK RIDGES MORaine CORE
  - ORMCS - OAK RIDGES MORaine COUNTRYSIDE
  - ORMCL - OAK RIDGES MORaine CORE LINKAGE
  - ORMIE - OAK RIDGES MORaine INDUSTRIAL EXTRACTIVE



Town of  
**East Gwillimbury**  
Development Services Dept  
Planning Branch

**Schedule "A" to  
By-Law No. 2018-043**

May 2018

The information is provided as a public resource of general information by the Town of East Gwillimbury. While every effort is made to ensure accuracy, data and/or other mapping errors may exist.

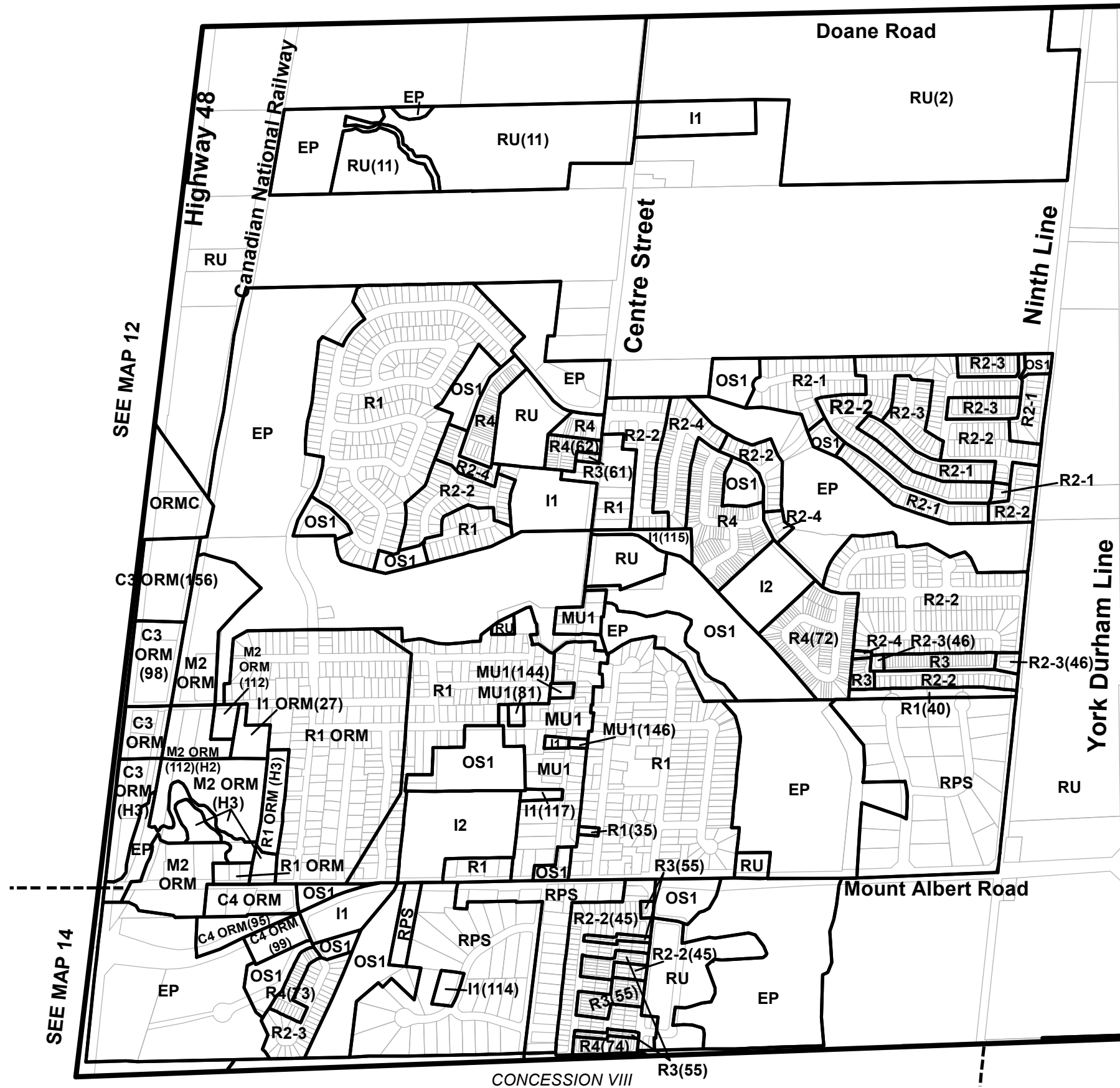
For more accurate location reference should be made to the corresponding by-laws and registered plans. This is not a plan of survey.

SEE MAP 12

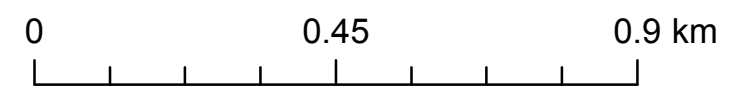
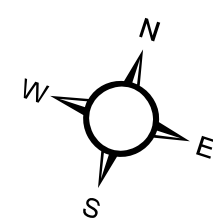
# Map 6

**LEGEND:**

- RU - RURAL (RU)
- AER - AGGREGATE EXTRACTION
- EP - ENVIRONMENTAL PROTECTION
- HR - HAMLET RESIDENTIAL
- ER - ESTATE RESIDENTIAL
- R - RESIDENTIAL (R1 - R6)
- RPS - RESIDENTIAL PRIVATE SERVICES
- OS - OPEN SPACE (OS1 & OS2)
- MU - MIXED USE (MU1 - MU7)
- C - COMMERCIAL (C1 - C4)
- M1 - EMPLOYMENT PRESTIGE
- M2 - EMPLOYMENT GENERAL
- I - INSTITUTIONAL (I1 & I2)
- ORMC - OAK RIDGES MORaine CORE
- ORMCS - OAK RIDGES MORaine COUNTRYSIDE
- ORMCL - OAK RIDGES MORaine CORE LINKAGE
- ORMIE - OAK RIDGES MORaine INDUSTRIAL EXTRACTIVE



Region of Durham



Town of  
**East Gwillimbury**

Development Services Dept  
Planning Branch

**Schedule "A" to  
By-Law No. 2018-043**

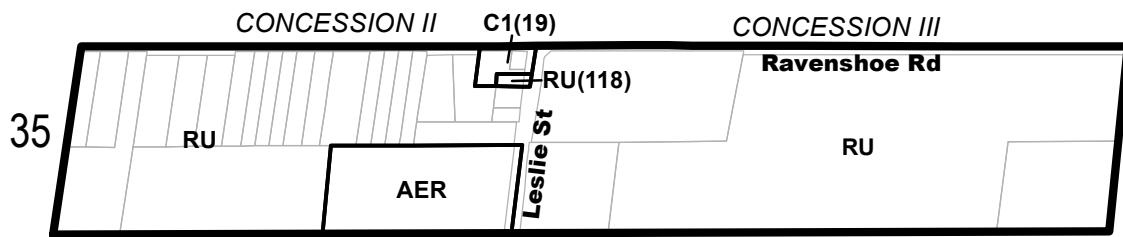
May 2018

The information is provided as a public resource of general information by the Town of East Gwillimbury. While every effort is made to ensure accuracy, data and/or other mapping errors may exist.

For more accurate location reference should be made to the corresponding by-laws and registered plans. This is not a plan of survey.



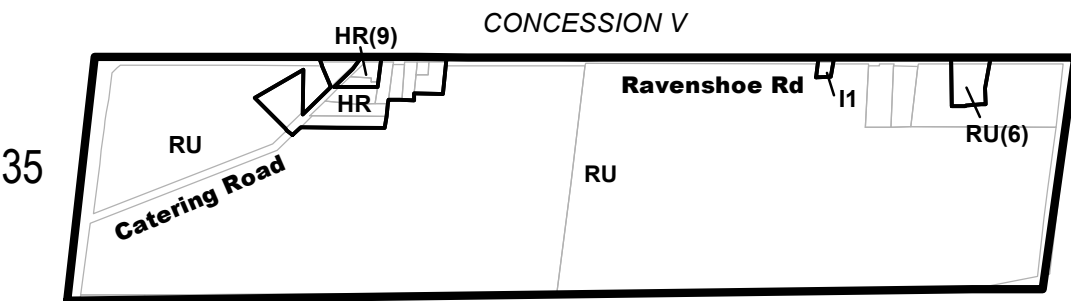
Town of Georgina



SEE MAP 8

# Map 7A

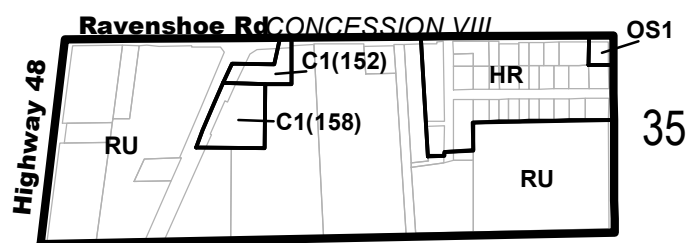
Town of Georgina



SEE MAP 9

# Map 7B

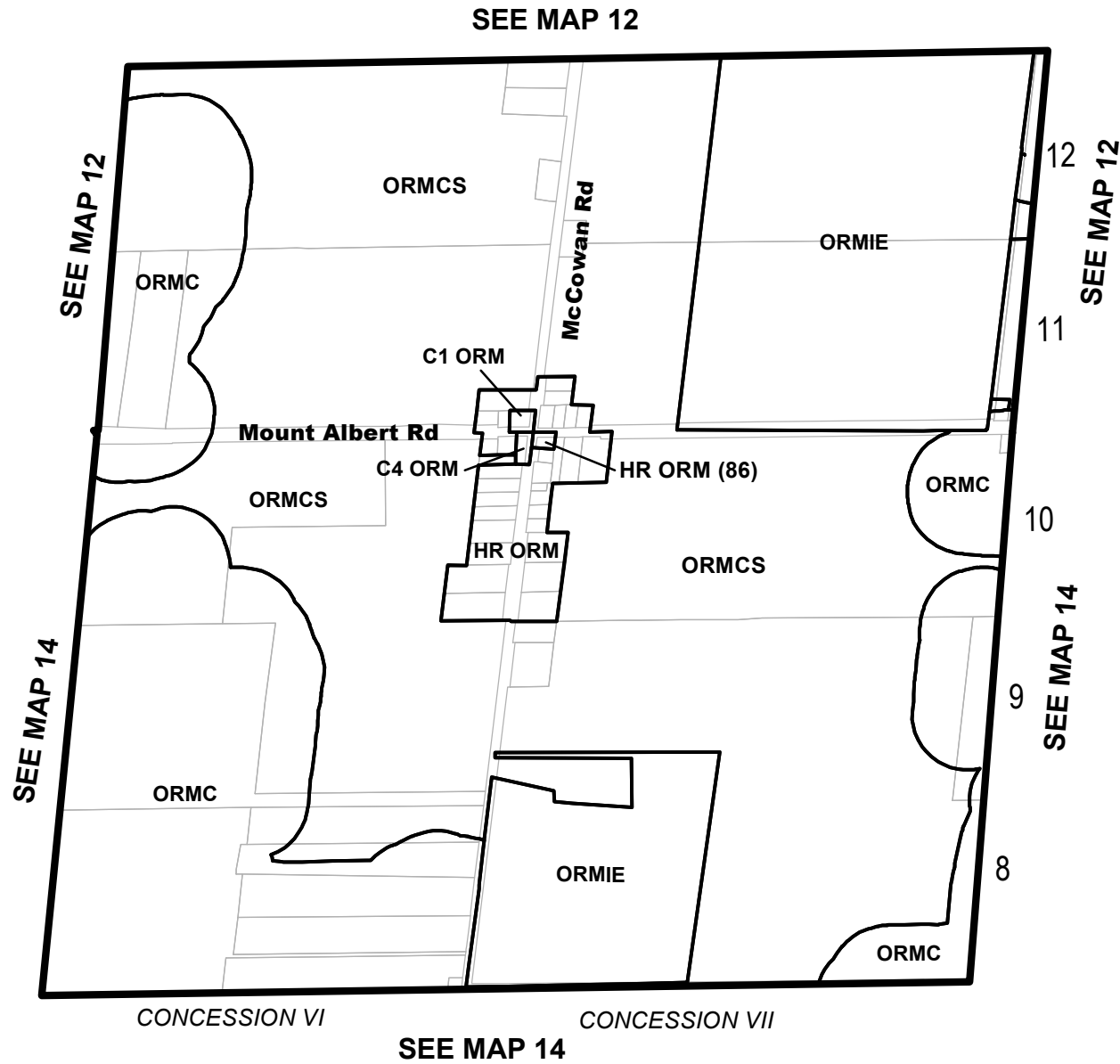
Town of Georgina



SEE MAP 10

# Map 7C

Region of Durham



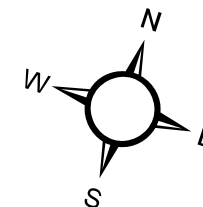
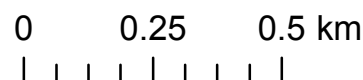
SEE MAP 14

# Map 7D

# Map 7

LEGEND:

- RU - RURAL (RU)
- AER - AGGREGATE EXTRACTION
- EP - ENVIRONMENTAL PROTECTION
- HR - HAMLET RESIDENTIAL
- ER - ESTATE RESIDENTIAL
- R - RESIDENTIAL (R1 - R6)
- RPS - RESIDENTIAL PRIVATE SERVICES
- OS - OPEN SPACE (OS1 & OS2)
- MU - MIXED USE (MU1 - MU7)
- C - COMMERCIAL (C1 - C4)
- M1 - EMPLOYMENT PRESTIGE
- M2 - EMPLOYMENT GENERAL
- I - INSTITUTIONAL (I1 & I2)
- ORMC - OAK RIDGES MORaine CORE
- ORMCS - OAK RIDGES MORaine COUNTRYSIDE
- ORMCL - OAK RIDGES MORaine CORE LINKAGE
- ORMIE - OAK RIDGES MORaine INDUSTRIAL EXTRACTIVE



## Town of East Gwillimbury

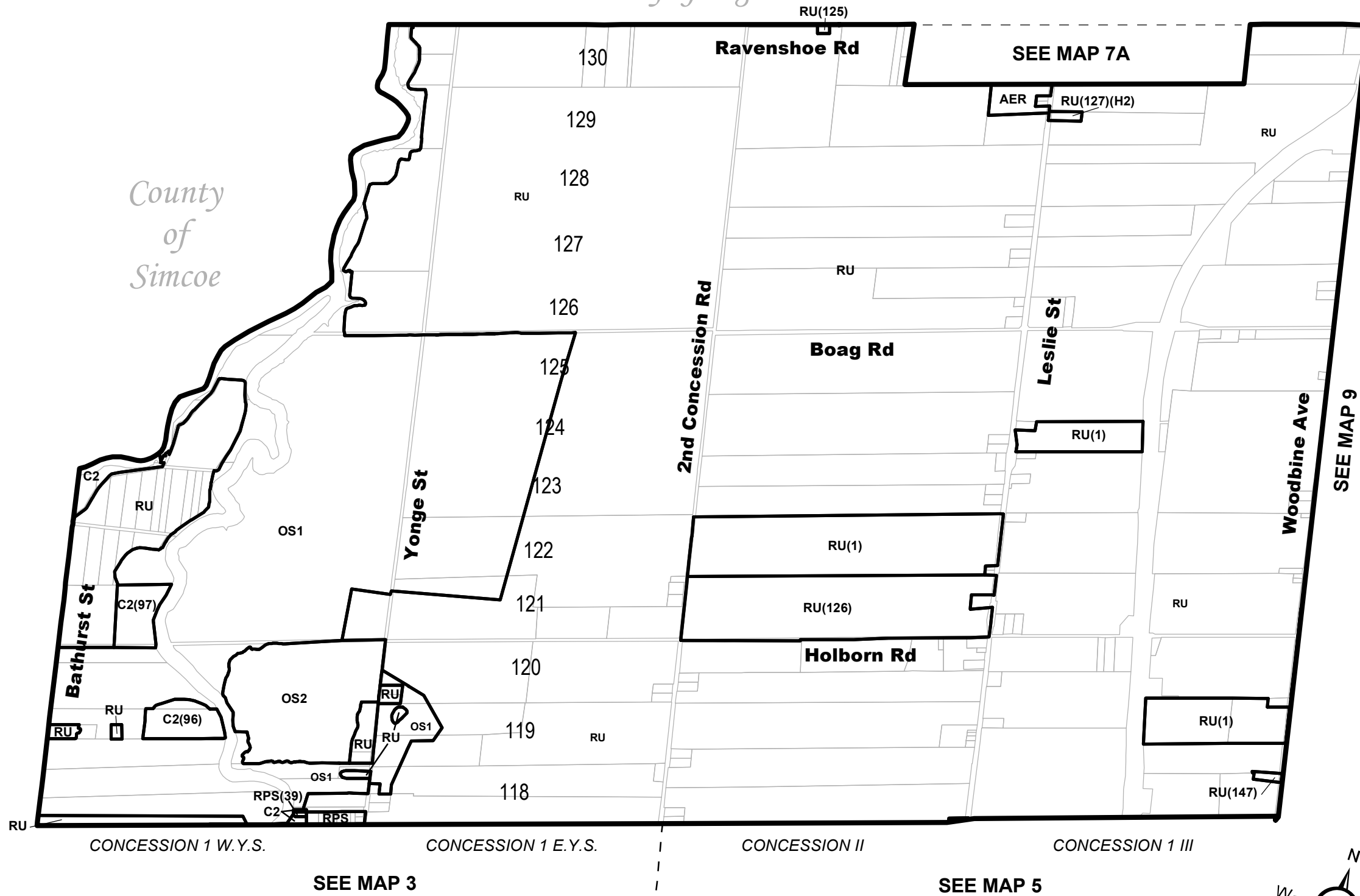
Development Services Dept  
 Planning Branch  
**Schedule "A" to  
 By-Law No. 2018-043**

May 2018

The information is provided as a public resource of general information by the Town of East Gwillimbury. While every effort is made to ensure accuracy, data and/or other mapping errors may exist.

For more accurate location reference should be made to the corresponding by-laws and registered plans. This is not a plan of survey.

# Map 8



- LEGEND:**
- RU - RURAL (RU)
  - AER - AGGREGATE EXTRACTION
  - EP - ENVIRONMENTAL PROTECTION
  - HR - HAMLET RESIDENTIAL
  - ER - ESTATE RESIDENTIAL
  - R - RESIDENTIAL (R1 - R6)
  - RPS - RESIDENTIAL PRIVATE SERVICES
  - OS - OPEN SPACE (OS1 & OS2)
  - MU - MIXED USE (MU1 - MU7)
  - C - COMMERCIAL (C1 - C4)
  - M1 - EMPLOYMENT PRESTIGE
  - M2 - EMPLOYMENT GENERAL
  - I - INSTITUTIONAL (I1 & I2)
  - ORMC - OAK RIDGES MORaine CORE
  - ORMCS - OAK RIDGES MORaine COUNTRYSIDE
  - ORMCL - OAK RIDGES MORaine CORE LINKAGE
  - ORMIE - OAK RIDGES MORaine INDUSTRIAL EXTRACTIVE



Town of  
**East Gwillimbury**

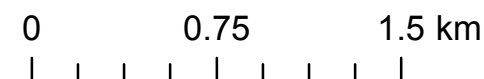
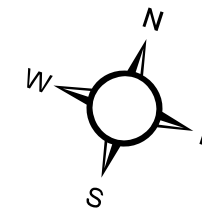
Development Services Dept  
Planning Branch

## Schedule "A" to By-Law No. 2018-043

May 2018

The information is provided as a public resource of general information by the Town of East Gwillimbury. While every effort is made to ensure accuracy, data and/or other mapping errors may exist.

For more accurate location reference should be made to the corresponding by-laws and registered plans. This is not a plan of survey.

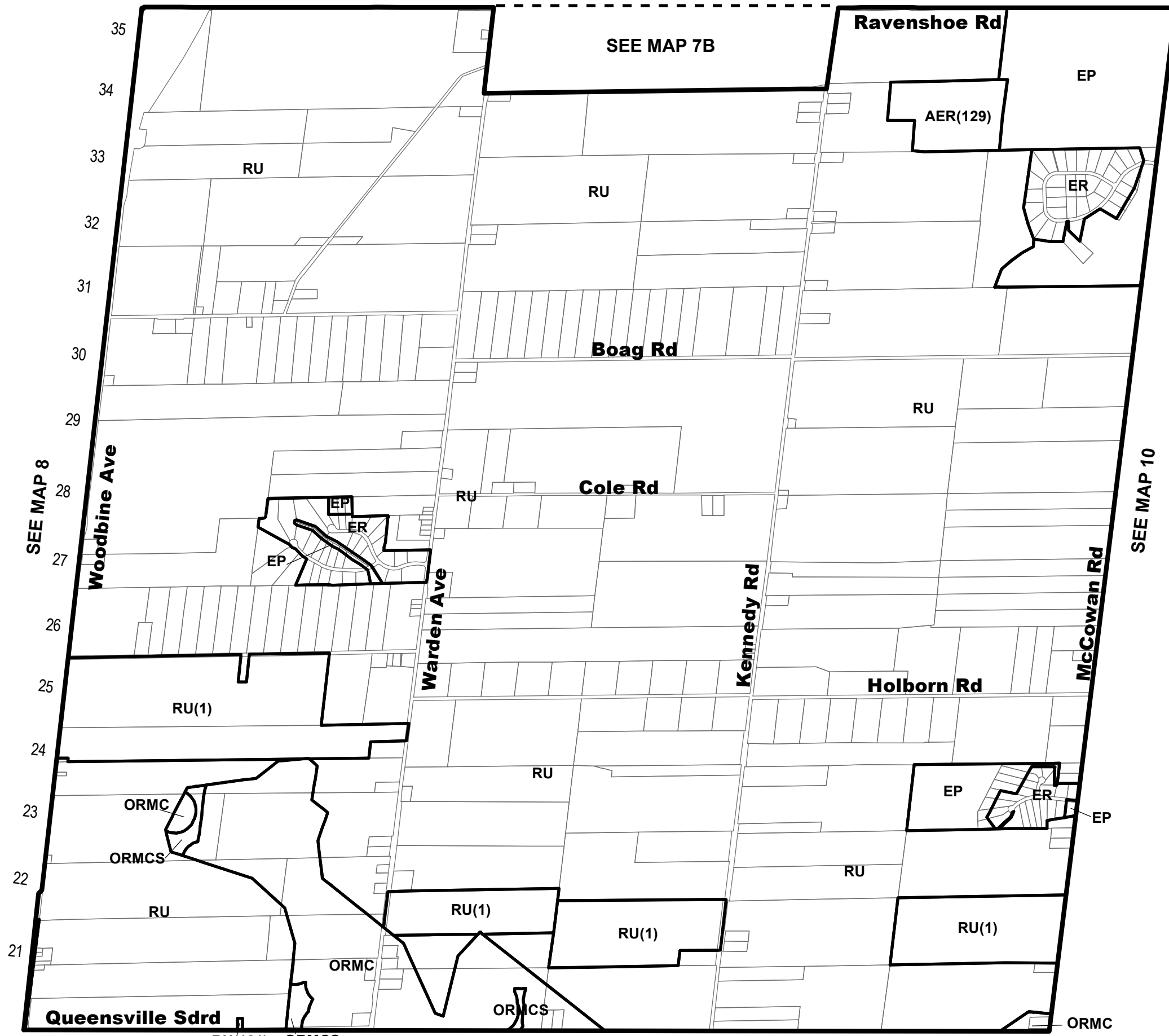


CONCESSION IV

CONCESSION V

CONCESSION 1 VI

# Map 9



**LEGEND:**

- RU - RURAL (RU)
- AER - AGGREGATE EXTRACTION
- EP - ENVIRONMENTAL PROTECTION
- HR - HAMLET RESIDENTIAL
- ER - ESTATE RESIDENTIAL
- R - RESIDENTIAL (R1 - R6)
- RPS - RESIDENTIAL PRIVATE SERVICES
- OS - OPEN SPACE (OS1 & OS2)
- MU - MIXED USE (MU1 - MU7)
- C - COMMERCIAL (C1 - C4)
- M1 - EMPLOYMENT PRESTIGE
- M2 - EMPLOYMENT GENERAL
- I - INSTITUTIONAL (I1 & I2)
- ORMC - OAK RIDGES MORaine CORE
- ORMCS - OAK RIDGES MORaine COUNTRYSIDE
- ORMCL - OAK RIDGES MORaine CORE LINKAGE
- ORMIE - OAK RIDGES MORaine INDUSTRIAL EXTRACTIVE



Town of  
**East Gwillimbury**

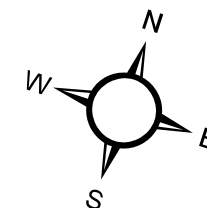
Development Services Dept  
Planning Branch

**Schedule "A" to  
By-Law No. 2018-043**

May 2018

The information is provided as a public resource of general information by the Town of East Gwillimbury. While every effort is made to ensure accuracy, data and/or other mapping errors may exist.

For more accurate location reference should be made to the corresponding by-laws and registered plans. This is not a plan of survey.

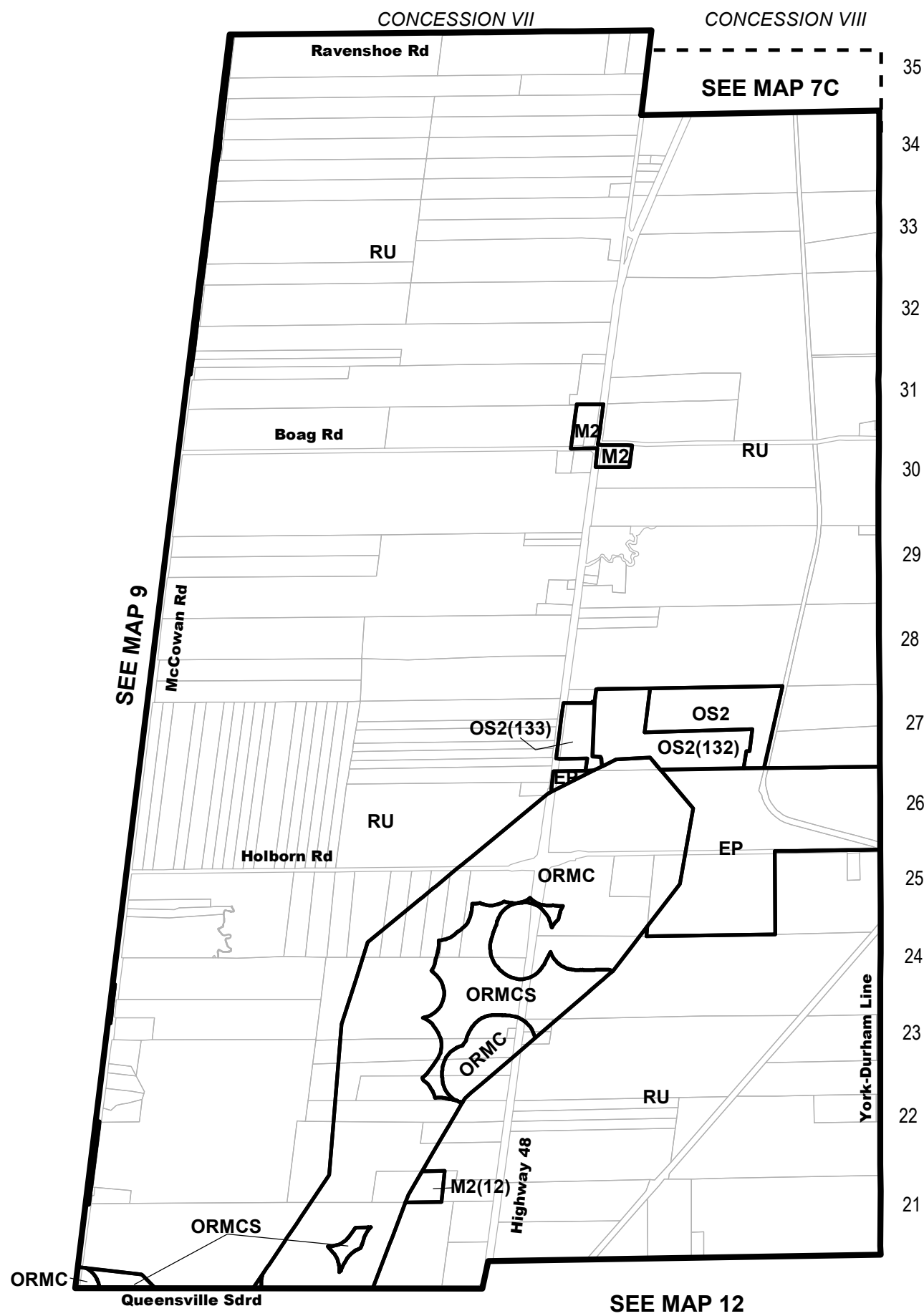


SEE MAP 12


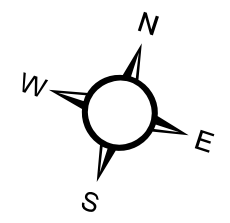
0 0.25 0.5 km  
[Scale bar]



# Map 10



- LEGEND:**
- RU - RURAL (RU)
  - AER - AGGREGATE EXTRACTION
  - EP - ENVIRONMENTAL PROTECTION
  - HR - HAMLET RESIDENTIAL
  - ER - ESTATE RESIDENTIAL
  - R - RESIDENTIAL (R1 - R6)
  - RPS - RESIDENTIAL PRIVATE SERVICES
  - OS - OPEN SPACE (OS1 & OS2)
  - MU - MIXED USE (MU1 - MU7)
  - C - COMMERCIAL (C1 - C4)
  - M1 - EMPLOYMENT PRESTIGE
  - M2 - EMPLOYMENT GENERAL
  - I - INSTITUTIONAL (I1 & I2)
  - ORMC - OAK RIDGES MORaine CORE
  - ORMCS - OAK RIDGES MORaine COUNTRYSIDE
  - ORMCL - OAK RIDGES MORaine CORE LINKAGE
  - ORMIE - OAK RIDGES MORaine INDUSTRIAL EXTRACTIVE



Town of  
**East Gwillimbury**

Development Services Dept  
Planning Branch

**Schedule "A" to  
By-Law No. 2018-043**


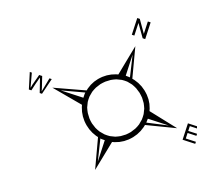
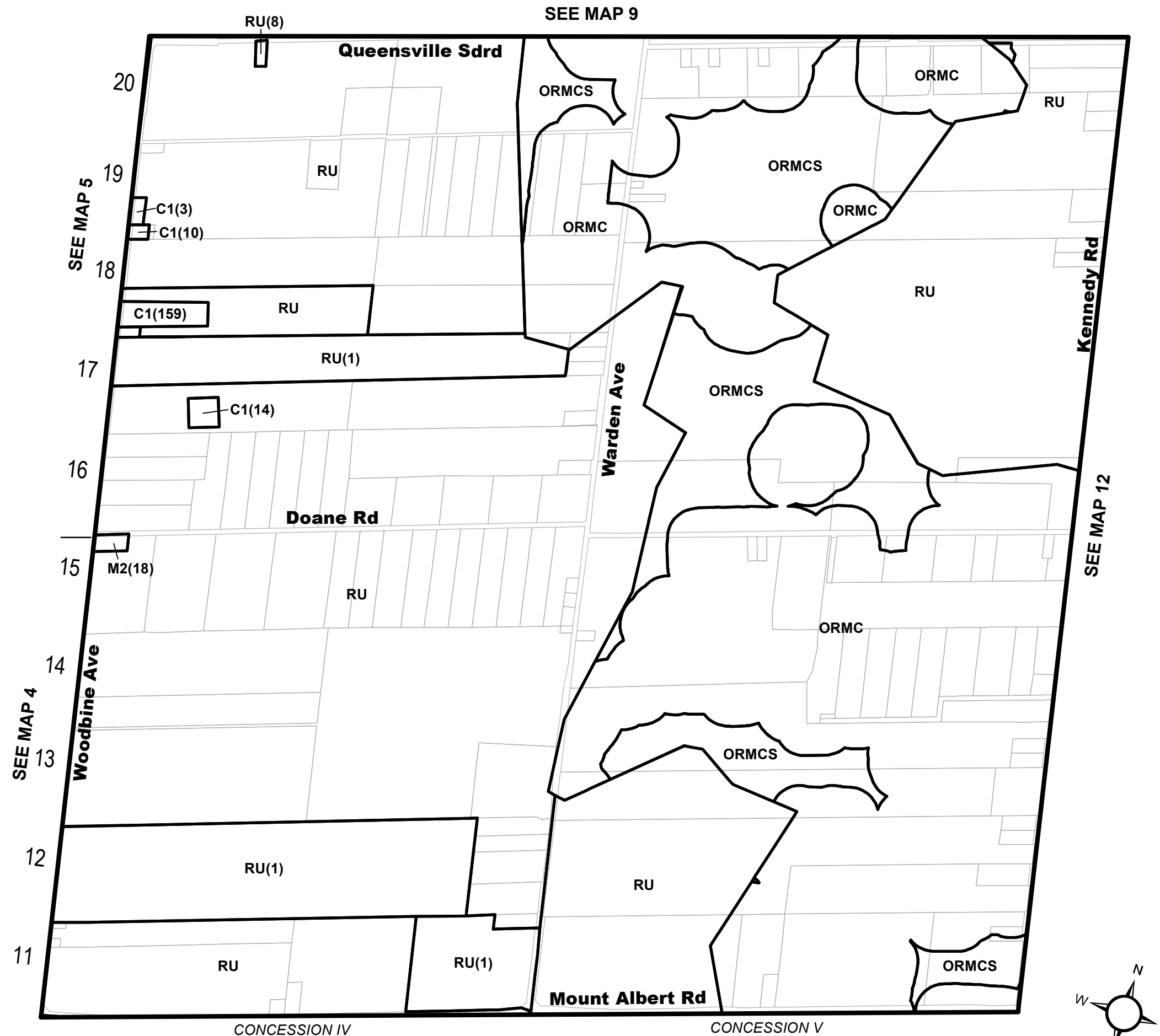
May 2018

The information is provided as a public resource of general information by the Town of East Gwillimbury. While every effort is made to ensure accuracy, data and/or other mapping errors may exist.

For more accurate location reference should be made to the corresponding by-laws and registered plans. This is not a plan of survey.

# Map 11

- LEGEND:**
- RU - RURAL (RU)
  - AER - AGGREGATE EXTRACTION
  - EP - ENVIRONMENTAL PROTECTION
  - HR - HAMLET RESIDENTIAL
  - ER - ESTATE RESIDENTIAL
  - R - RESIDENTIAL (R1 - R6)
  - RPS - RESIDENTIAL PRIVATE SERVICES
  - OS - OPEN SPACE (OS1 & OS2)
  - MU - MIXED USE (MU1 - MU7)
  - C - COMMERCIAL (C1 - C4)
  - M1 - EMPLOYMENT PRESTIGE
  - M2 - EMPLOYMENT GENERAL
  - I - INSTITUTIONAL (I1 & I2)
  - ORMC - OAK RIDGES MORaine CORE
  - ORMCS - OAK RIDGES MORaine COUNTRYSIDE
  - ORMCL - OAK RIDGES MORaine CORE LINKAGE
  - ORMIE - OAK RIDGES MORaine INDUSTRIAL EXTRACTIVE



Town of  
**East Gwillimbury**

Development Services Dept  
Planning Branch

**Schedule "A" to  
By-Law No. 2018-043**

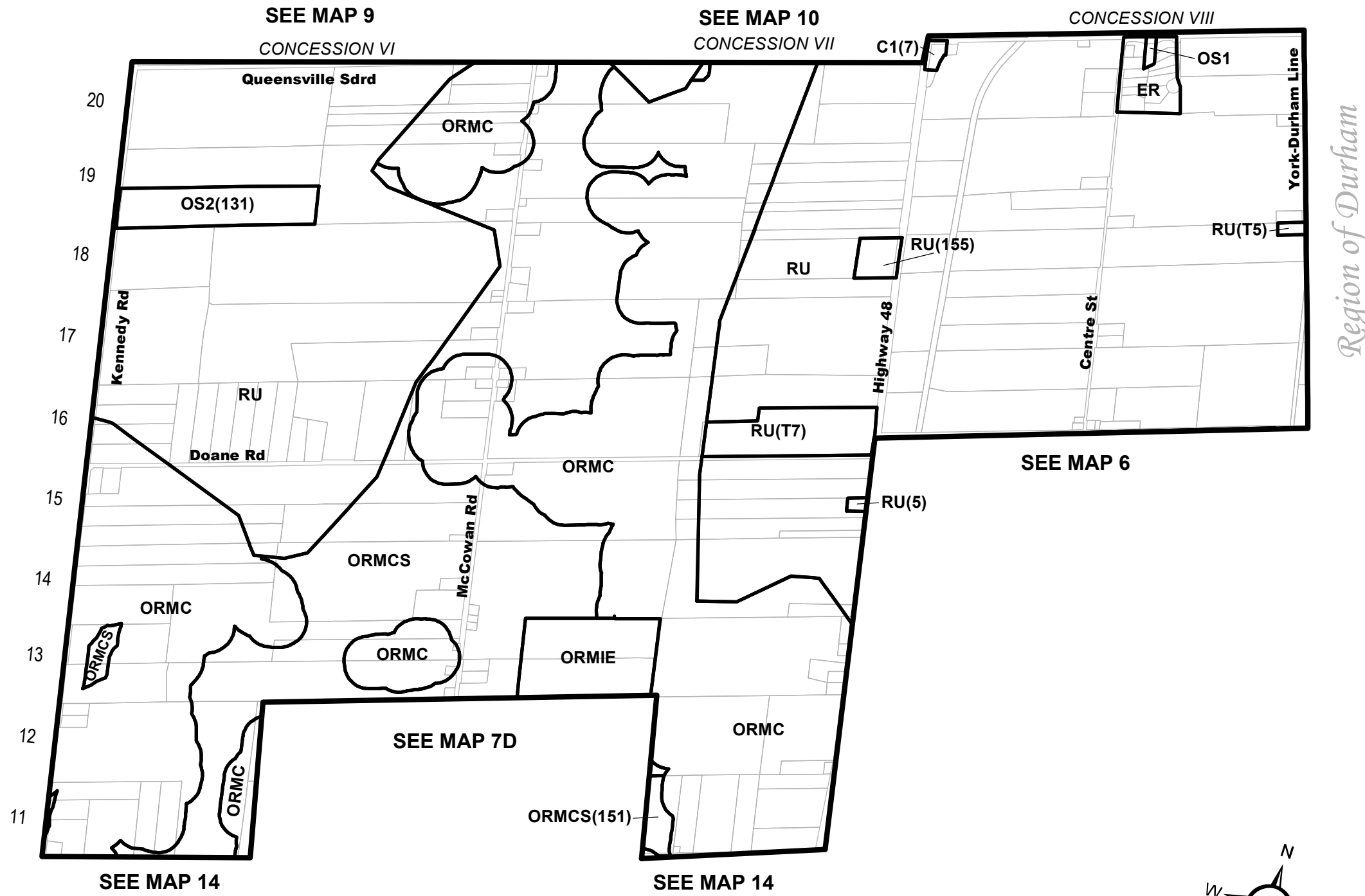
May 2018

The information is provided as a public resource of general information by the Town of East Gwillimbury. While every effort is made to ensure accuracy, data and/or other mapping errors may exist.


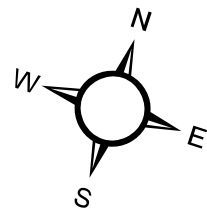
For more accurate location reference should be made to the corresponding by-laws and registered plans. This is not a plan of survey.

SEE MAP 13

# Map 12



- LEGEND:**
- RU - RURAL (RU)
  - AER - AGGREGATE EXTRACTION
  - EP - ENVIRONMENTAL PROTECTION
  - HR - HAMLET RESIDENTIAL
  - ER - ESTATE RESIDENTIAL
  - R - RESIDENTIAL (R1 - R6)
  - RPS - RESIDENTIAL PRIVATE SERVICES
  - OS - OPEN SPACE (OS1 & OS2)
  - MU - MIXED USE (MU1 - MU7)
  - C - COMMERCIAL (C1 - C4)
  - M1 - EMPLOYMENT PRESTIGE
  - M2 - EMPLOYMENT GENERAL
  - I - INSTITUTIONAL (I1 & I2)
  - ORMC - OAK RIDGES MORaine CORE
  - ORMCS - OAK RIDGES MORaine COUNTRYSIDE
  - ORMCL - OAK RIDGES MORaine CORE LINKAGE
  - ORMIE - OAK RIDGES MORaine INDUSTRIAL EXTRACTIVE



Town of  
**East Gwillimbury**  
Development Services Dept  
Planning Branch

**Schedule "A" to  
By-Law No. 2018-043**

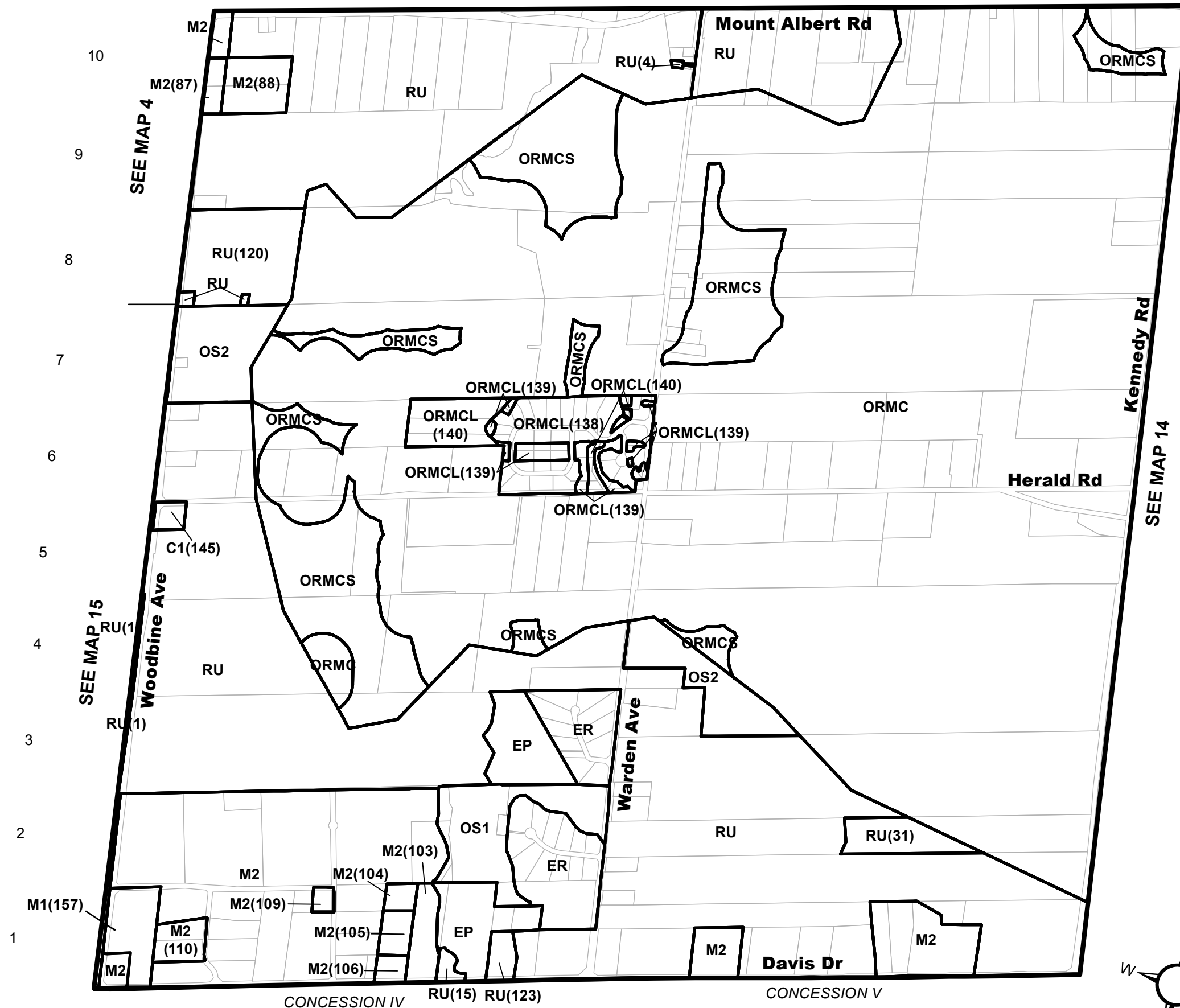
May 2018

The information is provided as a public resource of general information by the Town of East Gwillimbury. While every effort is made to ensure accuracy, data and/or other mapping errors may exist.

For more accurate location reference should be made to the corresponding by-laws and registered plans. This is not a plan of survey.



# Map 13



**LEGEND:**

- RU - RURAL (RU)
- AER - AGGREGATE EXTRACTION
- EP - ENVIRONMENTAL PROTECTION
- HR - HAMLET RESIDENTIAL
- ER - ESTATE RESIDENTIAL
- R - RESIDENTIAL (R1 - R6)
- RPS - RESIDENTIAL PRIVATE SERVICES
- OS - OPEN SPACE (OS1 & OS2)
- MU - MIXED USE (MU1 - MU7)
- C - COMMERCIAL (C1 - C4)
- M1 - EMPLOYMENT PRESTIGE
- M2 - EMPLOYMENT GENERAL
- I - INSTITUTIONAL (I1 & I2)
- ORMC - OAK RIDGES MORaine CORE
- ORMCS - OAK RIDGES MORaine COUNTRYSIDE
- ORMCL - OAK RIDGES MORaine CORE LINKAGE
- ORMIE - OAK RIDGES MORaine INDUSTRIAL EXTRACTIVE



Town of  
**East Gwillimbury**


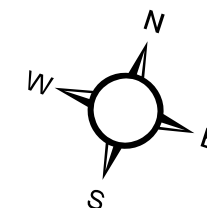
Development Services Dept  
Planning Branch

**Schedule "A" to  
By-Law No. 2018-043**

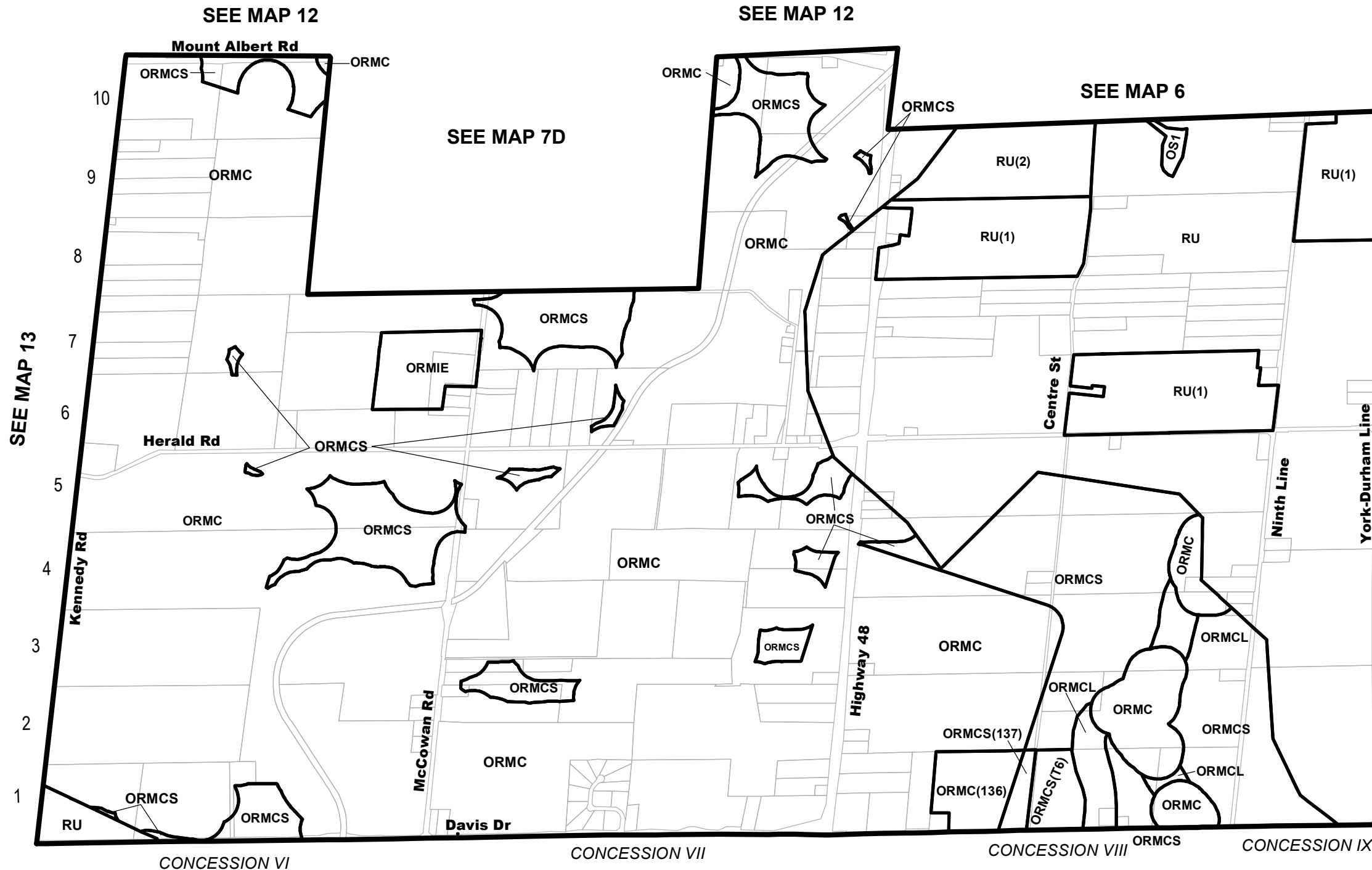
May 2018

The information is provided as a public resource of general information by the Town of East Gwillimbury. While every effort is made to ensure accuracy, data and/or other mapping errors may exist.

For more accurate location reference should be made to the corresponding by-laws and registered plans. This is not a plan of survey.

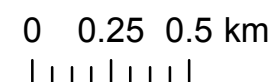
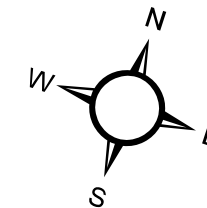


# Map 14



- LEGEND:**
- RU - RURAL (RU)
  - AER - AGGREGATE EXTRACTION
  - EP - ENVIRONMENTAL PROTECTION
  - HR - HAMLET RESIDENTIAL
  - ER - ESTATE RESIDENTIAL
  - R - RESIDENTIAL (R1 - R6)
  - RPS - RESIDENTIAL PRIVATE SERVICES
  - OS - OPEN SPACE (OS1 & OS2)
  - MU - MIXED USE (MU1 - MU7)
  - C - COMMERCIAL (C1 - C4)
  - M1 - EMPLOYMENT PRESTIGE
  - M2 - EMPLOYMENT GENERAL
  - I - INSTITUTIONAL (I1 & I2)
  - ORMC - OAK RIDGES MORaine CORE
  - ORMCS - OAK RIDGES MORaine COUNTRYSIDE
  - ORMCL - OAK RIDGES MORaine CORE LINKAGE
  - ORMIE - OAK RIDGES MORaine INDUSTRIAL EXTRACTIVE

Town of Whitchurch - Stouffville



Town of East Gwillimbury

Development Services Dept  
Planning Branch

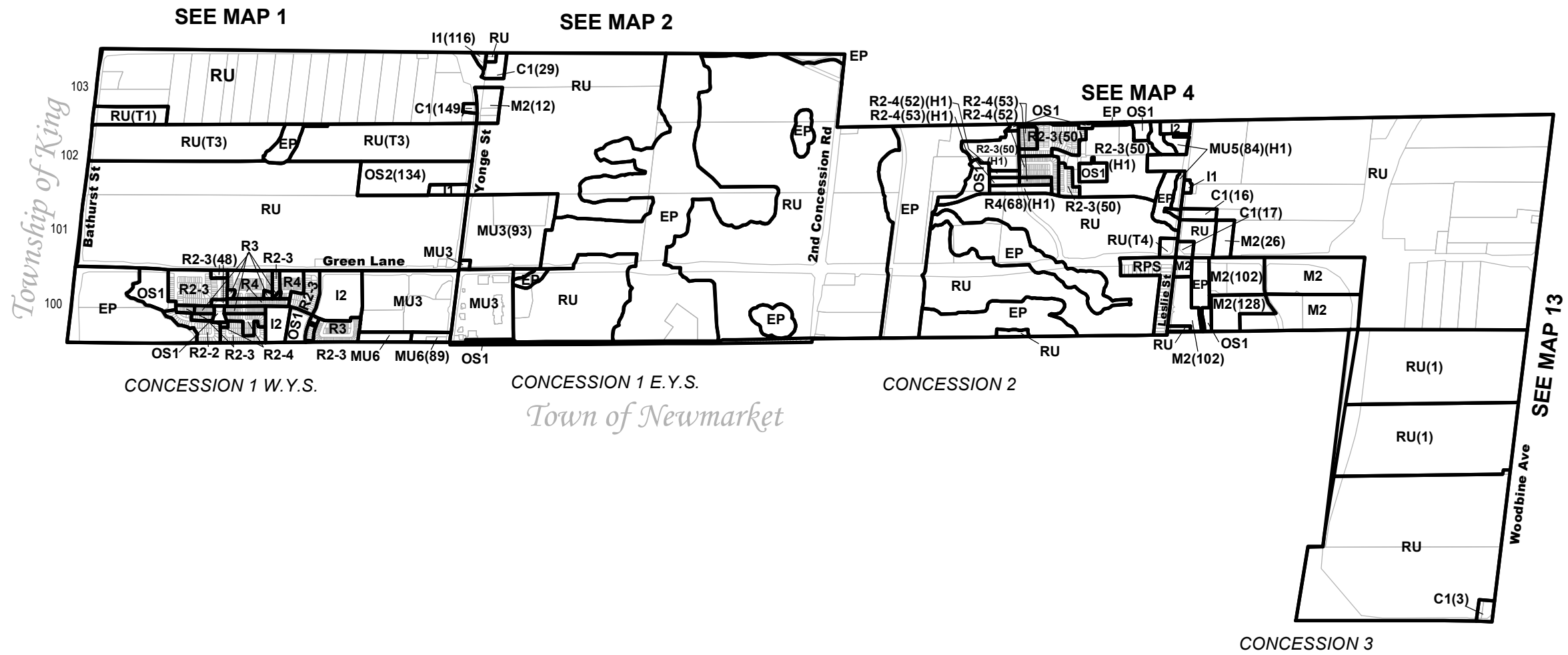
**Schedule "A" to  
By-Law No. 2018-043**

May 2018


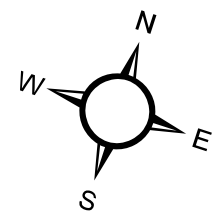
The information is provided as a public resource of general information by the Town of East Gwillimbury. While every effort is made to ensure accuracy, data and/or other mapping errors may exist.

For more accurate location reference should be made to the corresponding by-laws and registered plans. This is not a plan of survey.

# Map 15



- LEGEND:**
- RU - RURAL (RU)
  - AER - AGGREGATE EXTRACTION
  - EP - ENVIRONMENTAL PROTECTION
  - HR - HAMLET RESIDENTIAL
  - ER - ESTATE RESIDENTIAL
  - R - RESIDENTIAL (R1 - R6)
  - RPS - RESIDENTIAL PRIVATE SERVICES
  - OS - OPEN SPACE (OS1 & OS2)
  - MU - MIXED USE (MU1 - MU7)
  - C - COMMERCIAL (C1 - C4)
  - M1 - EMPLOYMENT PRESTIGE
  - M2 - EMPLOYMENT GENERAL
  - I - INSTITUTIONAL (I1 & I2)
  - ORMC - OAK RIDGES MORaine CORE
  - ORMCS - OAK RIDGES MORaine COUNTRYSIDE
  - ORMCL - OAK RIDGES MORaine CORE LINKAGE
  - ORMIE - OAK RIDGES MORaine INDUSTRIAL EXTRACTIVE



Town of  
**East Gwillimbury**  
Development Services Dept  
Planning Branch

**Schedule "A" to  
By-Law No. 2018-043**

May 2018

The information is provided as a public resource of general information by the Town of East Gwillimbury. While every effort is made to ensure accuracy, data and/or other mapping errors may exist.




For more accurate location reference should be made to the corresponding by-laws and registered plans. This is not a plan of survey.



# Town of Georgina



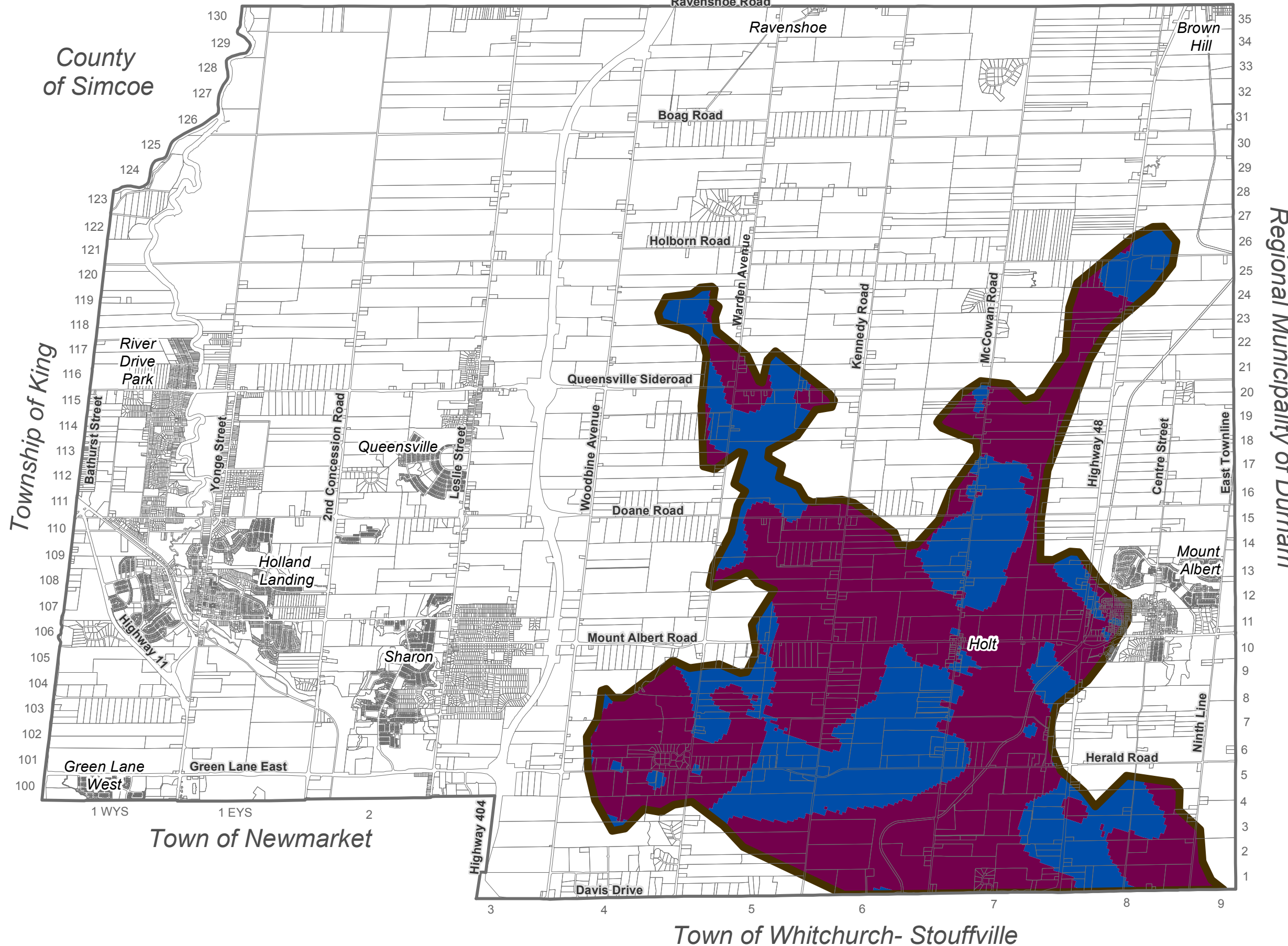
## Schedule B Areas of High Aquifer Vulnerability

-  Oak Ridges Moraine (ORM)  
Conservation Plan Area \*
-  Areas of High Aquifer Vulnerability
-  Areas of Low Aquifer Vulnerability

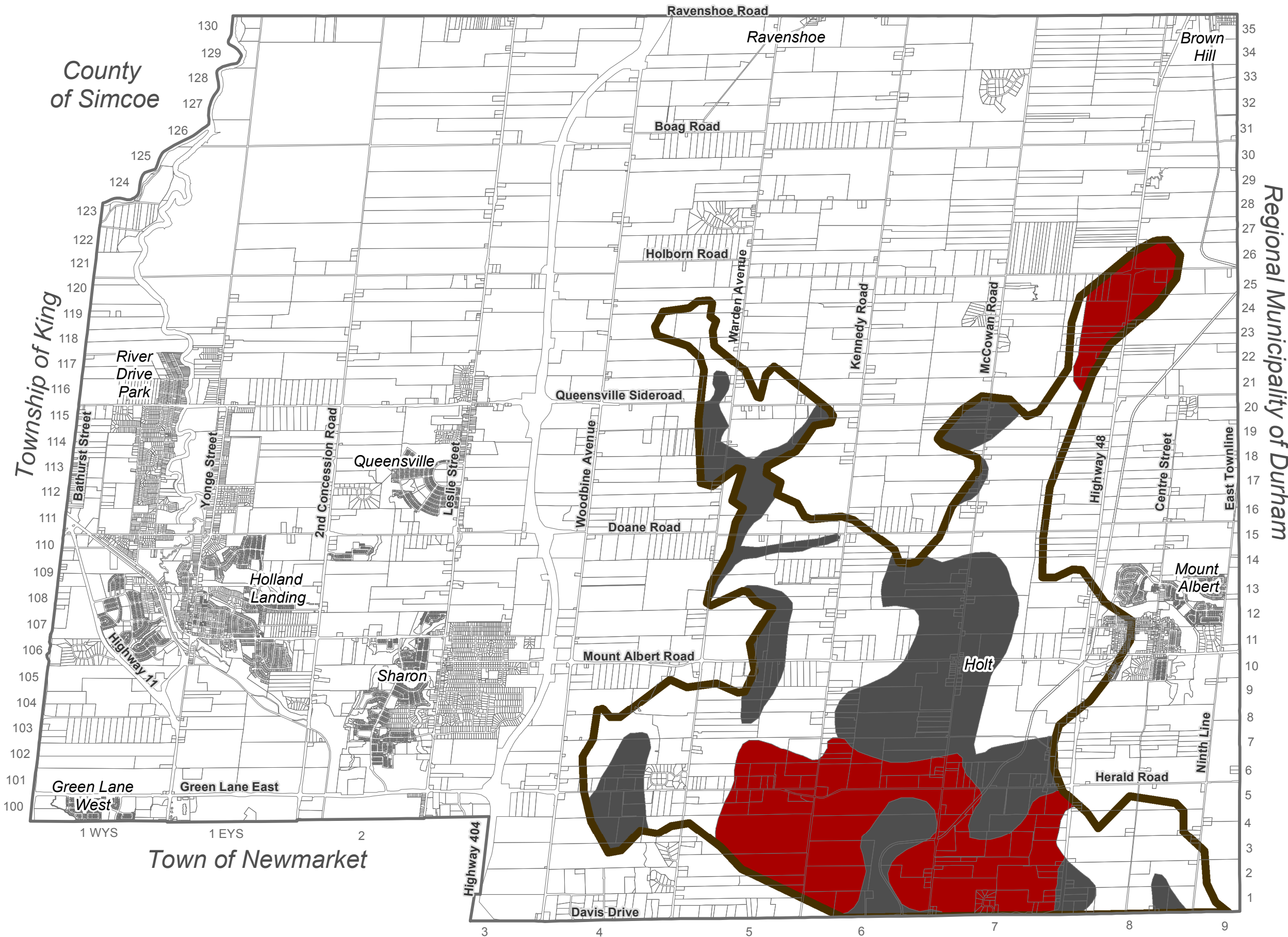
The information displayed on this map has been compiled from various sources and is provided as a public resource of general information by the Town of East Gwillimbury. While every effort is made to ensure accuracy, data and/or other mapping errors may exist.

For more accurate location reference should be made to the original mapping. This is not a plan of survey.

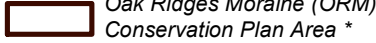

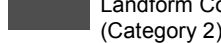
Produced by: Planning Branch (Development Services Department)  
under license from:  
© Copyright, The Town of East Gwillimbury, 2018  
© Copyright, The Regional Municipality of York, 2018  
All rights reserved  
\* Includes © Queen's Printer for Ontario 2003-2008



# Town of Georgina



## Schedule C Landform Conservation Areas

-  Oak Ridges Moraine (ORM)  
Conservation Plan Area \*
-  Landform Conservation Area \*  
(Category 1)
-  Landform Conservation Area \*  
(Category 2)

The information displayed on this map has been compiled from various sources and is provided as a public resource of general information by the Town of East Gwillimbury. While every effort is made to ensure accuracy, data and/or other mapping errors may exist.

For more accurate location reference should be made to the original mapping. This is not a plan of survey.

Produced by: Planning Branch (Development Services Department)  
under license from:  
© Copyright, The Town of East Gwillimbury, 2018  
© Copyright, The Regional Municipality of York, 2018  
All rights reserved  
\* Includes © Queen's Printer for Ontario 2003-2008








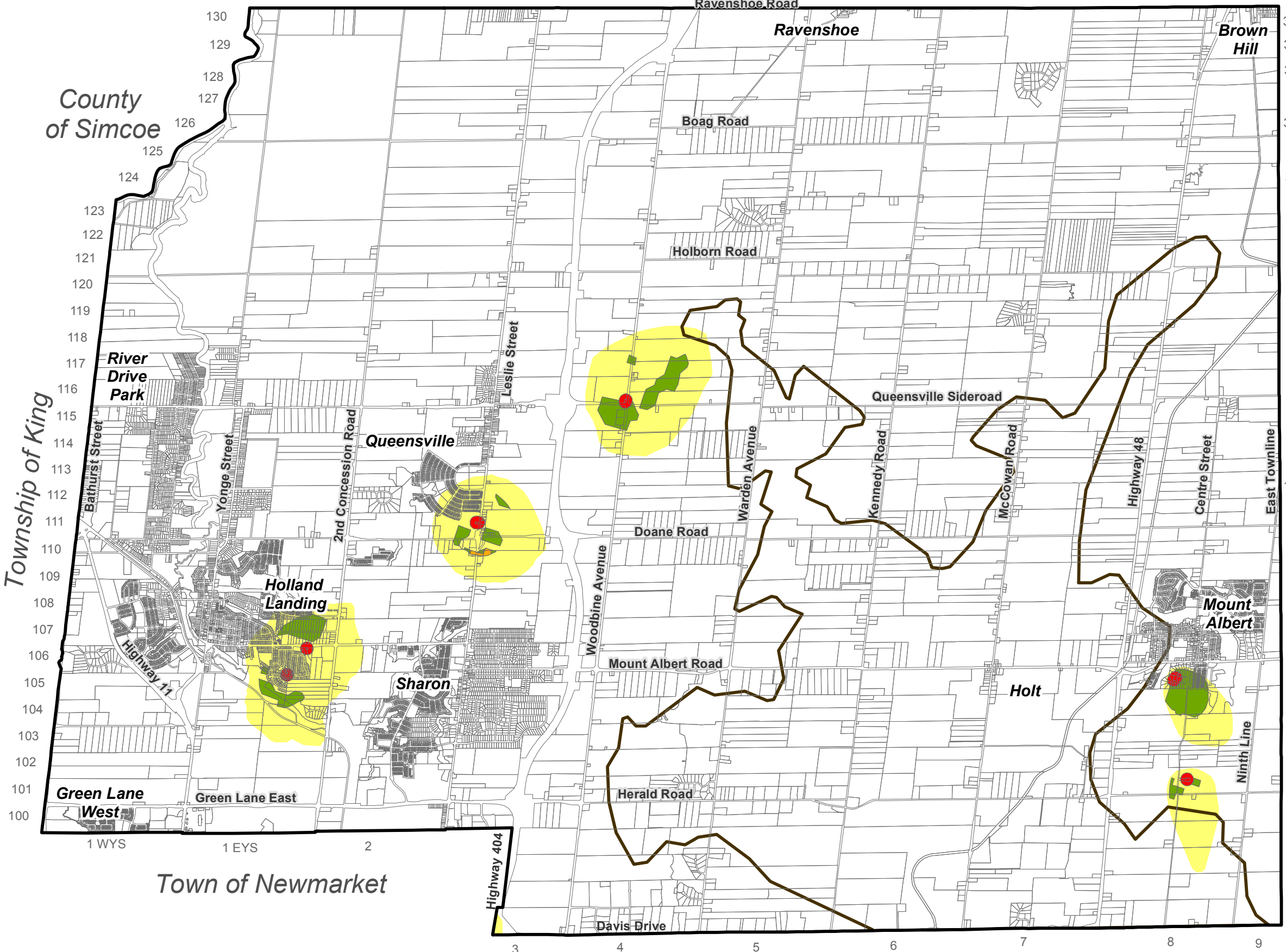


# Town of Georgina



## Schedule D Wellhead Protection Significant Threat Areas

-  Oak Ridges Moraine (ORM) Conservation Plan Area \*
- Significant Threat Areas**
-  Significant Threat Area 1
-  Significant Threat Area 2
-  Significant Threat Area 3
-  Significant Threat Area 4



Regional Municipality of Durham

The information displayed on this map has been compiled from various sources and is provided as a public resource of general information by the Town of East Gwillimbury. While every effort is made to ensure accuracy, data and/or other mapping errors may exist.

For more accurate location reference should be made to the original mapping. This is not a plan of survey.

Produced by: Planning Branch (Development Services Department) under license from:  
 © Copyright, The Town of East Gwillimbury, 2018  
 © Copyright, The Regional Municipality of York, 2018  
 All rights reserved  
 \* Includes © Queen's Printer for Ontario 2003-2008



County of Simcoe

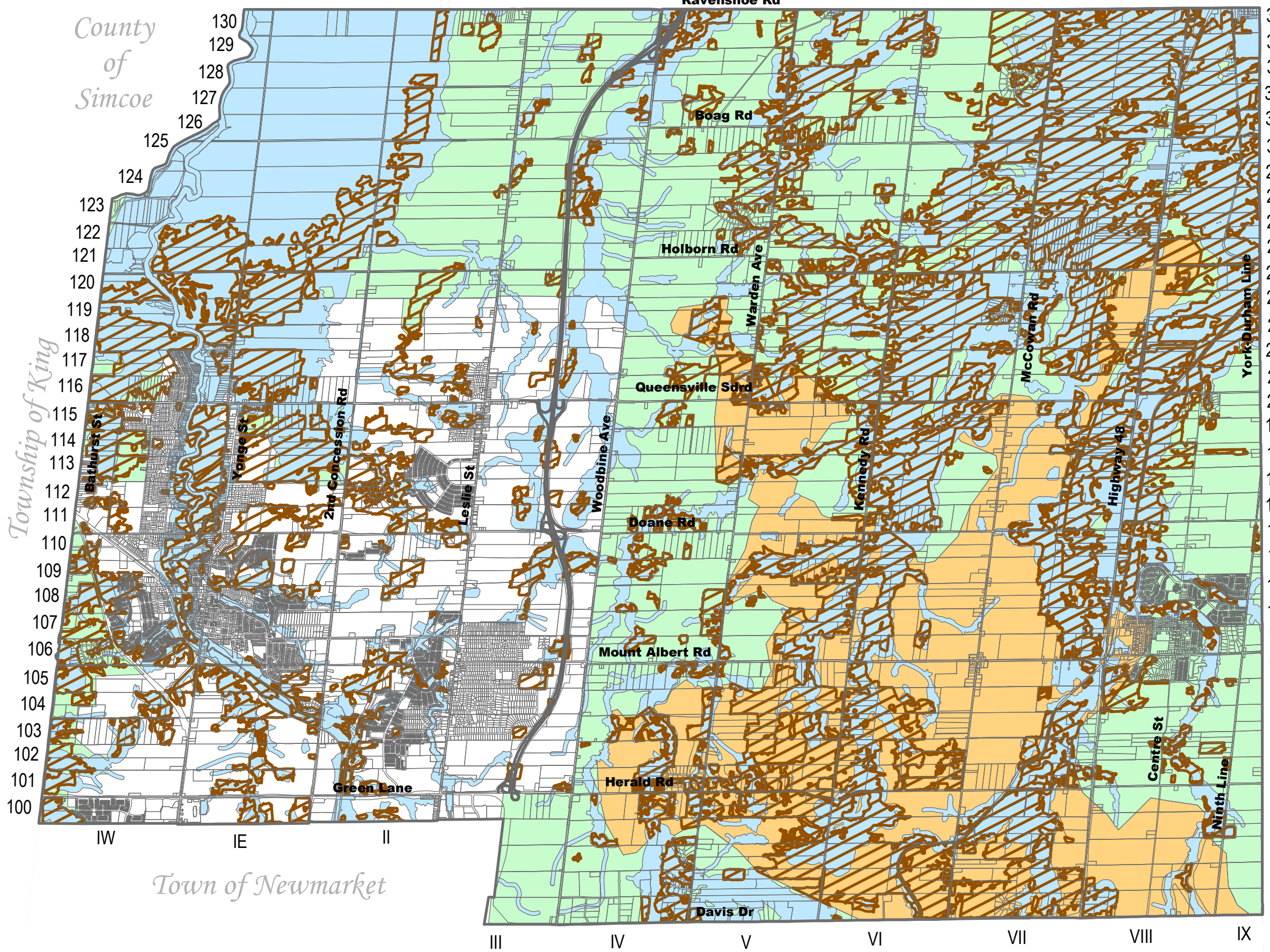
Township of King

Town of Newmarket




Town of Whitchurch- Stouffville



Town of Georgina



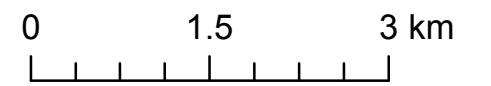
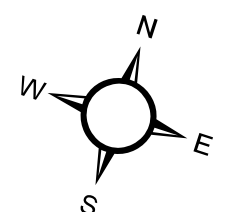
# Schedule E: Consultation Schedule

-  Regional Woodlands
-  LSRCA Regulated Area
-  Oak Ridges Moraine
-  Greenbelt

Region of Durham



Town of  
**East Gwillimbury**  
Development Services Dept  
Planning Branch



The information displayed on this map has been compiled from various sources and is provided as a public resource of general information by the Town of East Gwillimbury. While every effort is made to ensure accuracy, data and/or other mapping errors may exist.

For more accurate location reference should be made to the original mapping. This is not a plan of survey.

Town of Whitchurch - Stouffville

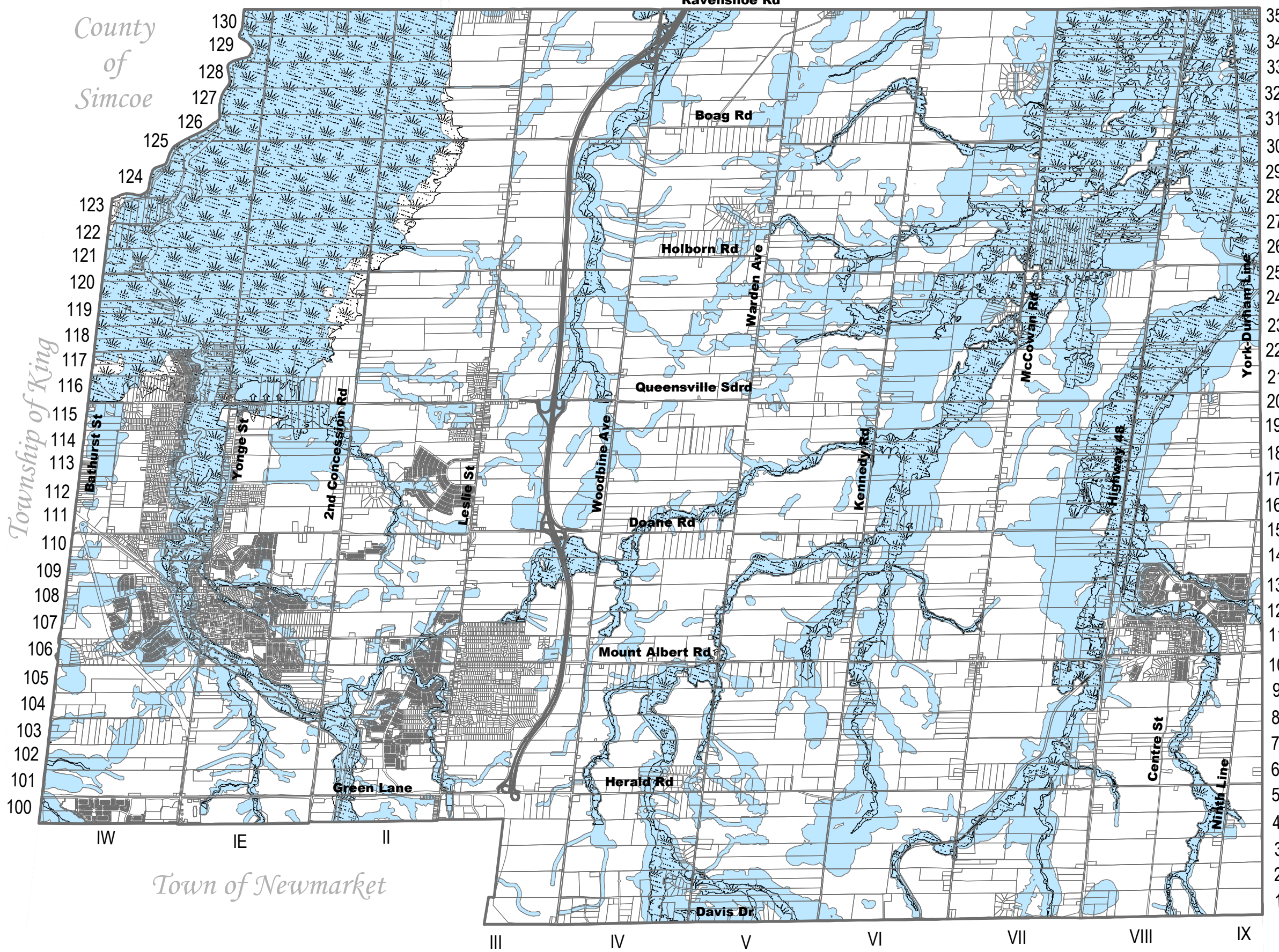
Town of Newmarket

County  
of  
Simcoe



Township of King



Town of Georgina



# Appendix A: Natural Hazard Overlay

-  LSRCA Regulation Limits\*
-  Flood Hazard Lands\*\*

LSRCA Regulated Area includes watercourses, flood hazard areas, erosion hazard areas, wetlands and apparent valleylands/steep slopes


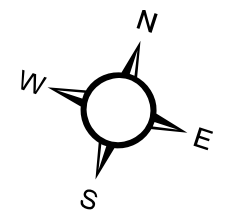
\*Note: This layer is subject to change based on updated information and studies and is legally identified through Ontario Regulation 179/06 of the Conservation Authorities Act.

\*\*Note: This layer is subject to change based on updated information and studies.

Region of Durham



Town of  
**East Gwillimbury**  
Development Services Dept  
Planning Branch

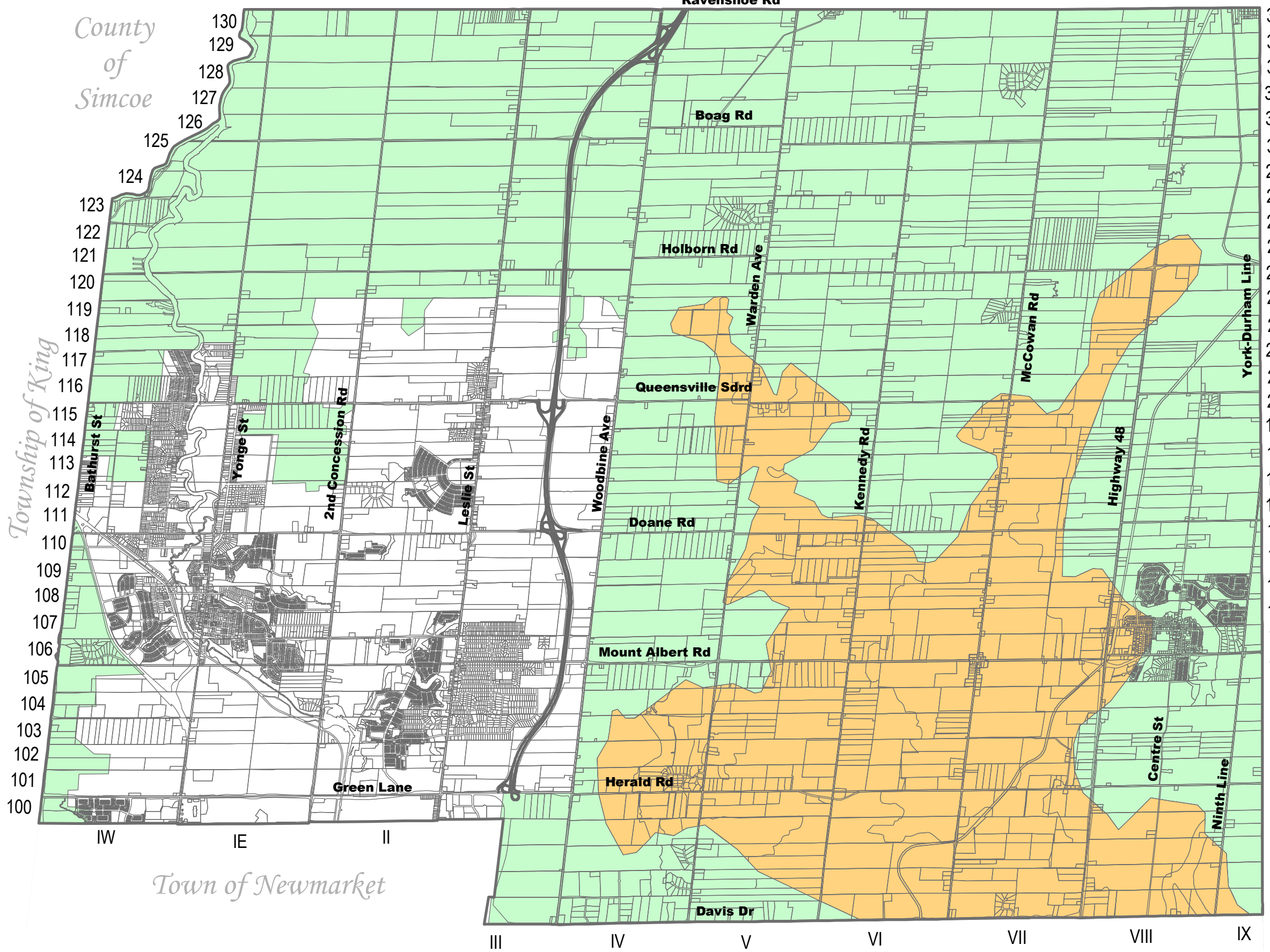


The information displayed on this map has been compiled from various sources and is provided as a public resource of general information by the Town of East Gwillimbury. While every effort is made to ensure accuracy, data and/or other mapping errors may exist.

For more accurate location reference should be made to the original mapping. This is not a plan of survey.



Town of Georgina




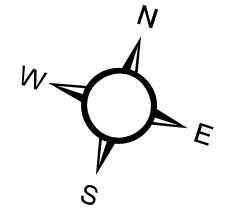
# Appendix B: Greenbelt and Oak Ridges Moraine

- Oak Ridges Moraine
- Greenbelt

Region of Durham



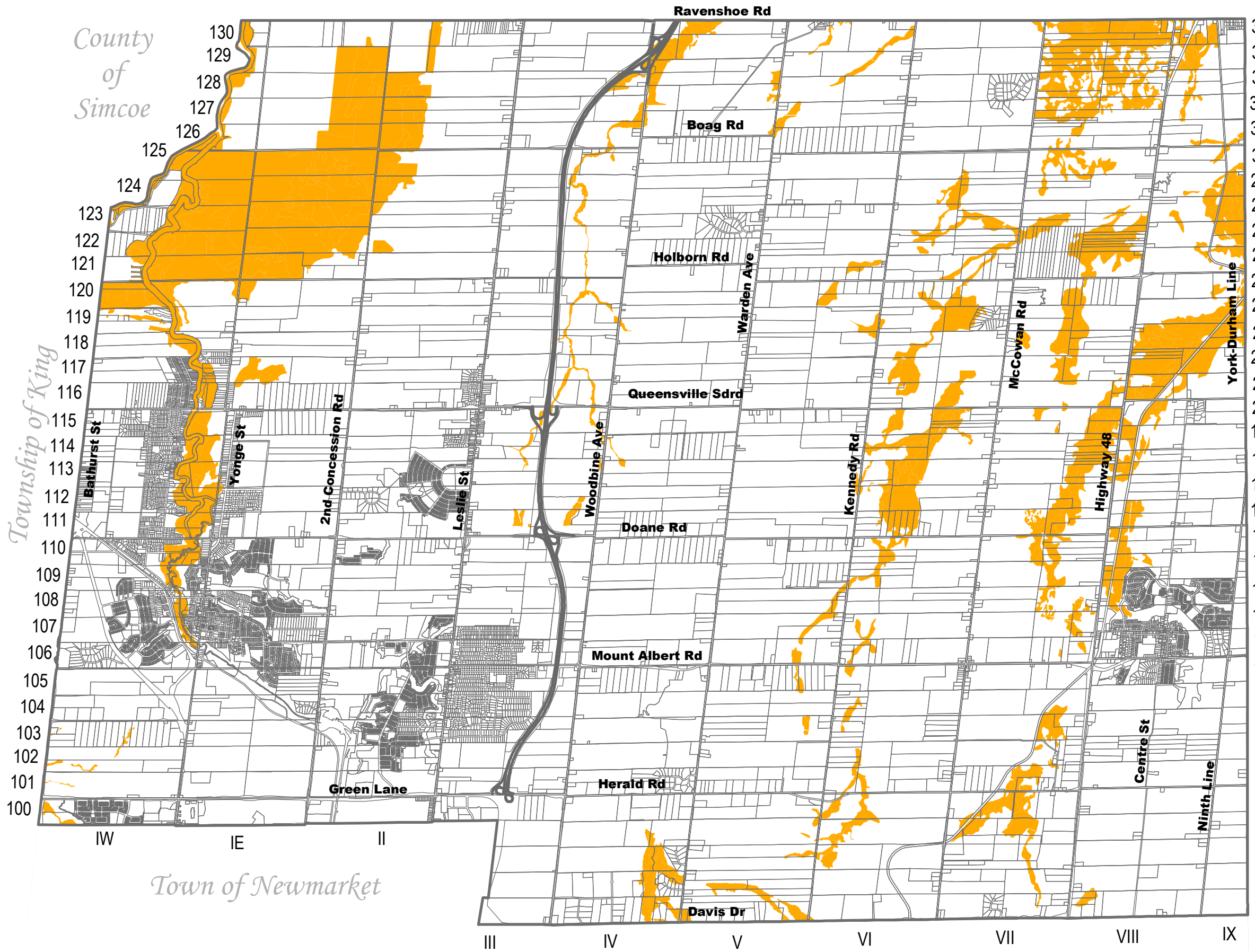
Town of  
**East Gwillimbury**  
Development Services Dept  
Planning Branch



The information displayed on this map has been compiled from various sources and is provided as a public resource of general information by the Town of East Gwillimbury. While every effort is made to ensure accuracy, data and/or other mapping errors may exist.

For more accurate location reference should be made to the original mapping. This is not a plan of survey.

Town of Georgina




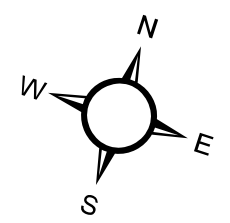
# Appendix C: Provincially Significant Wetlands

 Provincially Significant Wetlands

Region of Durham



Town of  
**East Gwillimbury**  
Development Services Dept  
Planning Branch



The information displayed on this map has been compiled from various sources and is provided as a public resource of general information by the Town of East Gwillimbury. While every effort is made to ensure accuracy, data and/or other mapping errors may exist.

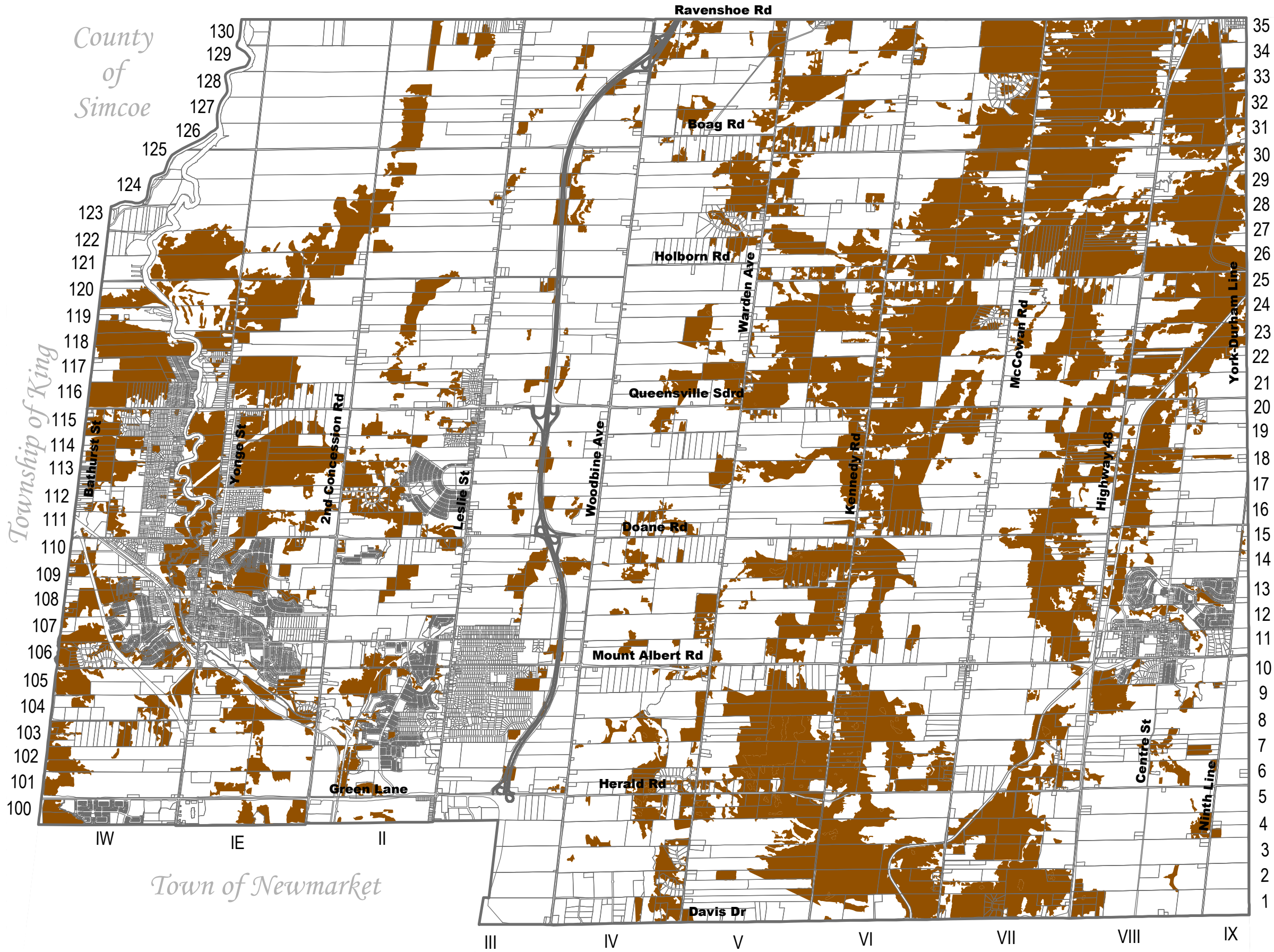
For more accurate location reference should be made to the original mapping. This is not a plan of survey.

Produced by: Planning Branch (Development Services Department) under license from:  
 © Copyright, The Town of East Gwillimbury, 2018  
 © Copyright, The Regional Municipality of York, 2018  
 © Copyright, Queens Printer, Ontario Ministry of Natural Resources  
 © Copyright, Her Majesty the Queen in Right of Canada, Department of Natural Resources  
 All rights reserved

Town of Whitchurch - Stouffville



Town of Georgina



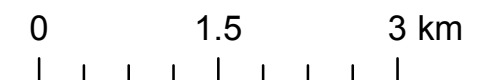

# Appendix D: Regional Woodlands

 Regional Woodlands

Region of Durham



Town of  
**East Gwillimbury**  
Development Services Dept  
Planning Branch



The information displayed on this map has been compiled from various sources and is provided as a public resource of general information by the Town of East Gwillimbury. While every effort is made to ensure accuracy, data and/or other mapping errors may exist.

For more accurate location reference should be made to the original mapping. This is not a plan of survey.